

7. Service Specification

Route: N136

QC40204

This Service Specification forms section 7 of the ITT and should be read in conjunction with the ITT document, Version 1 dated 29 September 2011.

You are formally invited to tender for the provision of the bus service detailed below and in accordance with this Service Specification. Tenderers must ensure that a Compliant Tender is submitted and this will only be considered for evaluation if all parts of the Tender documents, as set out in section 11, have been received by the Corporation by the Date of Tender. The Tender must be fully completed in the required format, in accordance with the Instructions to Tenderers. A Compliant Tender must comply fully with the requirements of the Framework Agreement; adhere to the requirements of the Service Specification; and reflect the price of operating the Services with new vehicles.

Terminus Points	Oxford Circus to Chislehurst, War Memorial
Contract Basis	Incentivised
Commencement Date	9 th February 2013
Vehicle Type	87 capacity, dual door, double deck buses will be specified
Current Maximum Approved Dimensions	10.5 metres long and 2.5 metres wide
New Vehicles Mandatory	No
Hybrid Price Required	No
Sponsored Route	No
Departing on Time	No less than 85.00%
Departing Early	No more than 0.00%
Advertising Rights	Operator
Minimum Operated Mileage Standard	No less than 99.00%

The Date of Tender for this ITT is:

No later than 12 Noon on 9th January 2012

Tenderers should refer to section 3 of Part A for the Service Specification Explanatory Notes and Appendix B of section 5 for the Example Service Specification of the ITT document.

SERVICE SPECIFICATION

CONTENTS

- 1) NOTES
- 2) SCHEDULE REQUIREMENTS
- 3) QSI POINTS & MILEAGE
- 4) OPERATIONAL CONSIDERATIONS
- 5) CURRENT PERFORMANCE, ROUTE RECORD & IBUS MILEAGE

1) NOTES

Proposed Changes:

At this time, the Corporation expects to implement a change to the existing service prior to the commencement of the new Route Agreement for Route No. N136:

- Due to the closure of Terminus Place as part of the Victoria Station Upgrade works, Route No. N136 will be diverted ex Oxford Circus from Victoria Street direct into Vauxhall Bridge Road. The diversion is expected to start on 17th November 2011 and finish 29th November 2013.

Tenderers should note that the following alterations (subject to consultation) are proposed as part of this Service Specification for introduction with the new Route Agreement:

- Route No. N136 is specified to interwork with Route No. N36.
- **The contract is specified for a duration of four years and fifteen weeks, expiring on 26th May 2017, to coincide with the Initial Expiry Date of Route No. 136.**

2) SCHEDULE REQUIREMENTS

2.5) SUNDAY NIGHTS/MONDAY MORNINGS TO THURSDAY NIGHTS/FRIDAY MORNINGS

Oxford Circus, Regent Street/Margaret Street to Chislehurst, War Memorial		Chislehurst, War Memorial to Oxford Circus, Harewood Place	
First departure no later than 0020.		First departure no later than 0025.	
0015 - 0425	Every 30 minutes	0020 - 0430	Every 30 minutes
Last departure no earlier than 0420.		Last departure no earlier than 0425.	

Tenderers must identify the cost of the Nightly element of this service separately.

2.6) FRIDAY NIGHTS/SATURDAYS MORNINGS TO SATURDAYS NIGHTS/SUNDAYS MORNINGS

Oxford Circus, Regent Street/Margaret Street to Chislehurst, War Memorial		Chislehurst, War Memorial to Oxford Circus, Harewood Place	
First departure no later than 0020.		First departure no later than 0025.	
0015 - 0425	Every 20 minutes	0015 - 0425	Every 20 minutes
Last departure no earlier than 0420.		Last departure no earlier than 0425.	

Tenderers must identify the cost of the Nightly element of this service separately.

3) QSI POINTS & MILEAGE

It is unlikely that the minimum number of QSI surveys for performance measurement will be conducted on Route No. N136 at present. However, this may change at a later date.

4) OPERATIONAL CONSIDERATIONS

- 4.1) Route No. N136 should interwork with Route No. N36 between Victoria Station and New Cross Bus Garage during all nights.
- 4.2) Route No. N136 should interwork with Route No. 136 between Grove Park Station and Peckham High Street during all nights.
- 4.3) When compiling schedules Tenderers are asked to consider passengers making connections to other services at the following locations: Victoria Station, Vauxhall Station, Oval Station, Queens Road Station, New Cross Gate Station, New Cross Station, St Johns Station, Lewisham Station and Grove Park Station.
- 4.4) Route No. N136 can suffer unpredictable traffic delays in the Oxford Circus, Victoria, Vauxhall, Lewisham and Catford areas.

4) OPERATIONAL CONSIDERATIONS - continued.

- 4.5) A major rebuilding of the underground station at Victoria is being undertaken. Works are likely to last until the end of 2015. During this period routeings and stopping and standing arrangements in the area may be subject to change. Any such changes will be discussed with the successful Tenderer as appropriate.

5) CURRENT PERFORMANCE, ROUTE RECORD & IBUS MILEAGE

5.1) CURRENT PERFORMANCE

As per current print out.

5.2) ROUTE RECORD

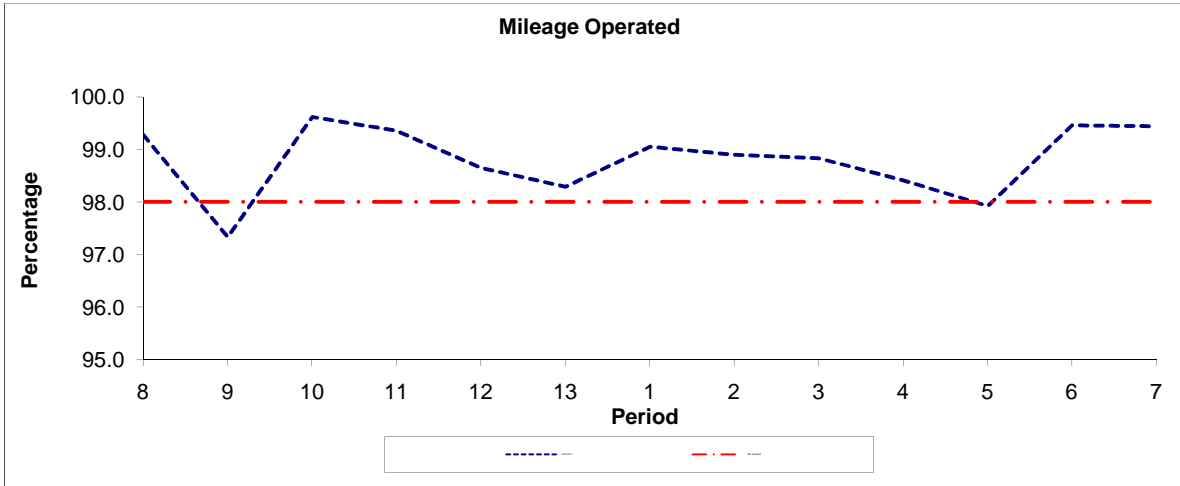
As per Busnet Printout.

5.3) IBUS MILEAGE

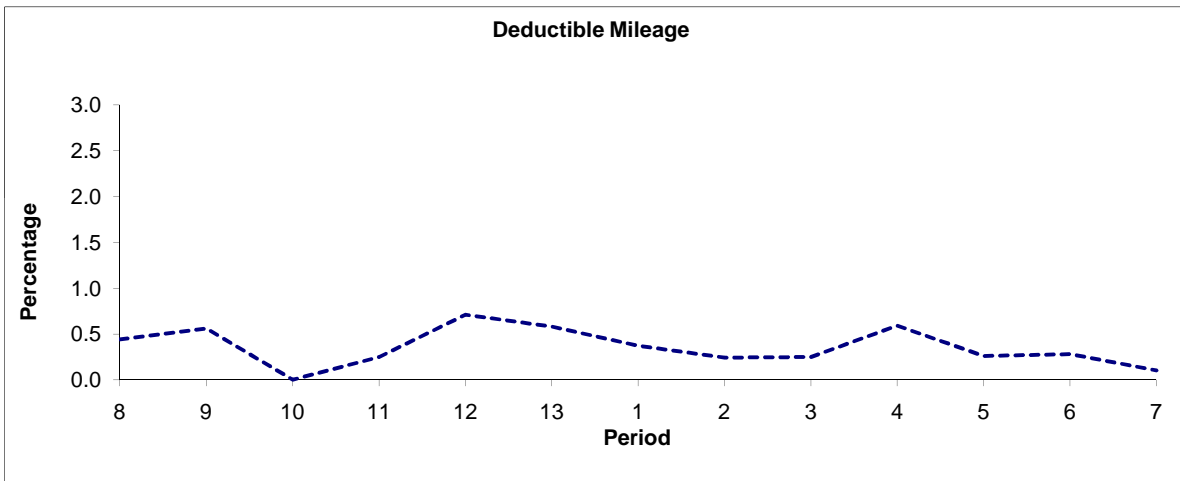
As per current print out.

PART B - PERFORMANCE STATISTICS

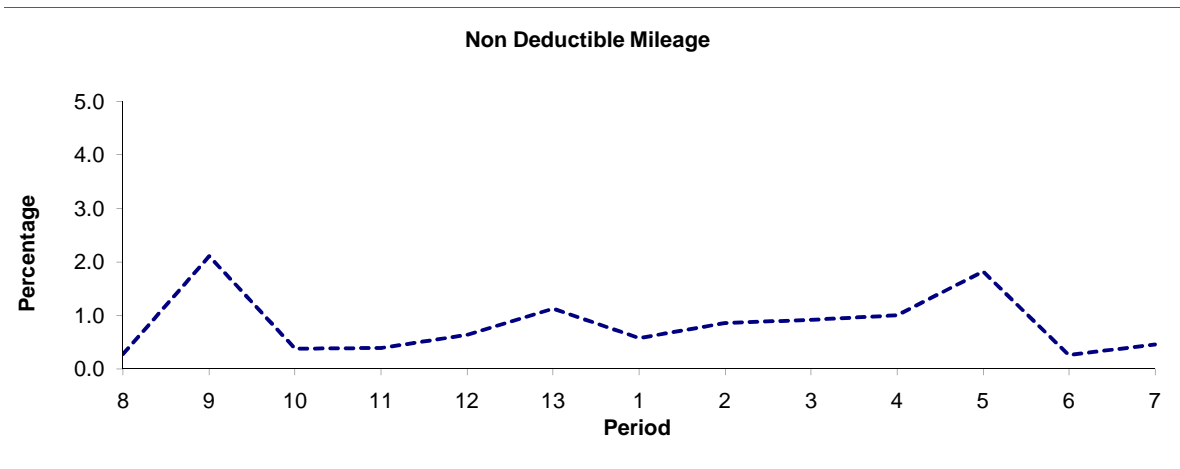
Route N136



Period	8	9	10	11	12	13	1	2	3	4	5	6	7
2010/2011	99.28	97.33	99.62	99.36	98.65	98.29	99.05	98.90	98.83	98.41	97.92	99.46	99.44
Min Standard	98.00	98.00	98.00	98.00	98.00	98.00	98.00	98.00	98.00	98.00	98.00	98.00	98.00



Period	8	9	10	11	12	13	1	2	3	4	5	6	7
2010/2011	0.44	0.56	0.00	0.25	0.71	0.58	0.37	0.24	0.25	0.59	0.26	0.28	0.10

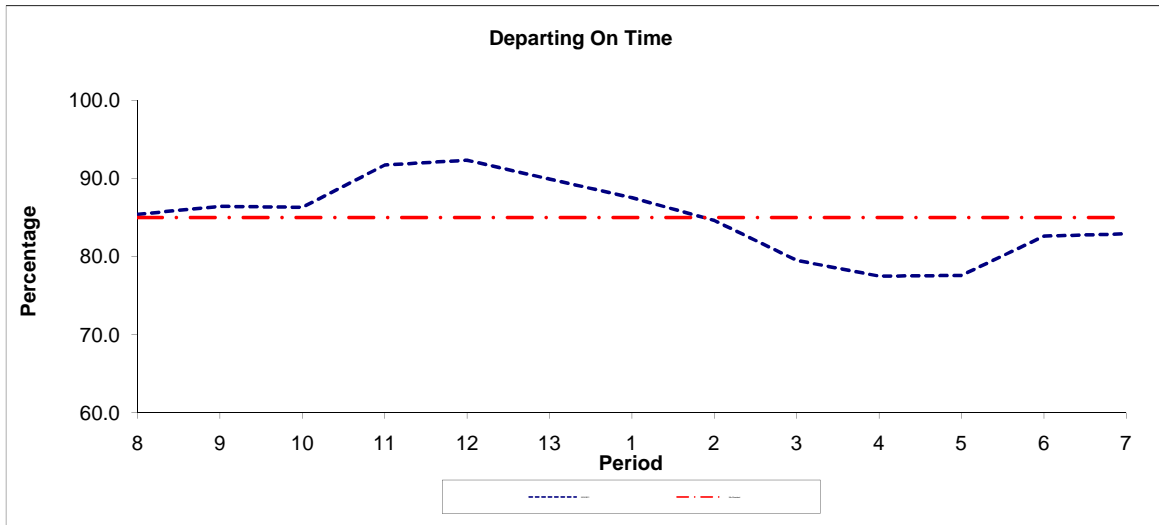


Period	8	9	10	11	12	13	1	2	3	4	5	6	7
2010/2011	0.28	2.11	0.38	0.39	0.64	1.13	0.58	0.86	0.92	1.00	1.82	0.26	0.46

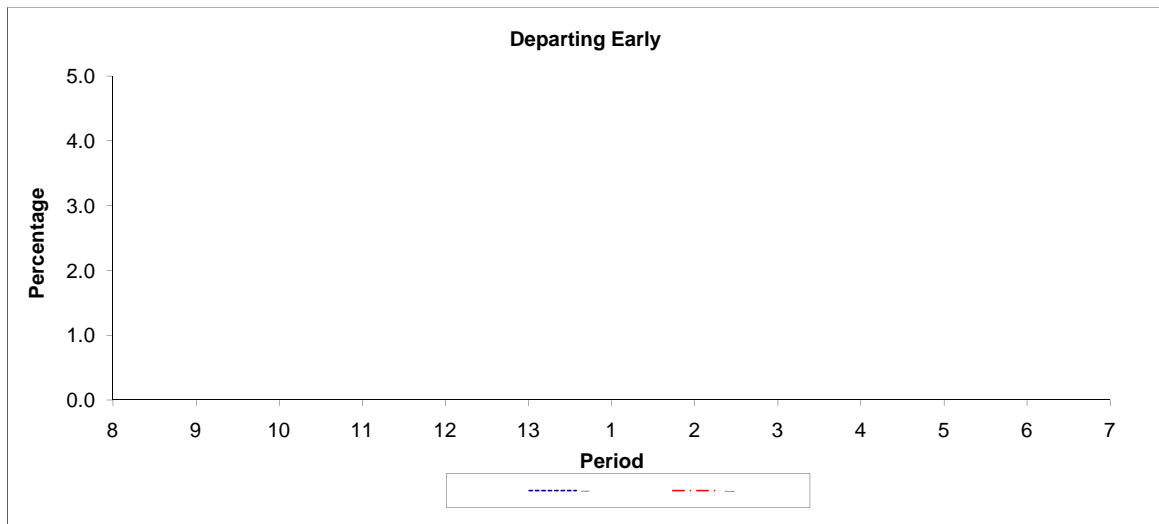
Note : Mileage is based on 4 weeks data

PART B - PERFORMANCE STATISTICS

Route N136



Period	8	9	10	11	12	13	1	2	3	4	5	6	7
2010/2011	85.40	86.40	86.30	91.70	92.30	89.90	87.50	84.60	79.50	77.50	77.60	82.60	82.90
Min Standard	85.00	85.00	85.00	85.00	85.00	85.00	85.00	85.00	85.00	85.00	85.00	85.00	85.00



Period	8	9	10	11	12	13	1	2	3	4	5	6	7
2010/2011													
Benchmark													

Note : Reliability is based on 12 weeks rolling data

LONDON BUSES - ROUTE DESCRIPTION

ROUTE N136: Oxford Circus - Chislehurst, War Memorial

Date of Structural Change: 9 February 2013.

Date of Service Change: 9 February 2013.

Reason for Issue: New contract, not yet awarded.

STREETS TRAVERSED

Towards Chislehurst, War Memorial: Regent Street, Piccadilly Circus, Haymarket, Cockspur Street, Trafalgar Square (South Side), Charing Cross, Whitehall, Parliament Street, Parliament Square, Broad Sanctuary, Victoria Street, Buckingham Palace Road, Terminus Place, Wilton Road, Vauxhall Bridge Road, Bessborough Gardens, Vauxhall Bridge Road, Vauxhall Bridge, Bridgefoot, Vauxhall Bus Station, Kennington Lane, Durham Street, Harleyford Road, Kennington Oval, Harleyford Street, Camberwell New Road, Camberwell Green (South Side), Camberwell Church Street, Peckham Road, Peckham High Street, Queen's Road, New Cross Road, Amersham Road, Lewisham Way, Loampit Hill, Loampit Vale, Loampit Vale Roundabout, Lewisham High Street, Lee Bridge, Lewis Grove, Lewisham High Street, Rushey Green, Bromley Road, Downham Way, Baring Road, Chinbrook Road, Marvels Lane, Dunkery Road, Mottingham Road, White Horse Hill, Red Hill, Chislehurst High Street, Centre Common Road, Bromley Lane, Pound Way.

Towards Oxford Circus: Pound Way, Royal Parade, Centre Common Road, Chislehurst High Street, Red Hill, White Horse Hill, Mottingham Road, Dunkery Road, Marvels Lane, Chinbrook Road, Baring Road, Downham Way, Bromley Road, Rushey Green, Lewisham High Street, Molesworth Street, Lewisham High Street, Lewis Grove, Lee Bridge, Lewisham High Street, Loampit Vale Roundabout, Loampit Vale, Loampit Hill, Lewisham Way, New Cross Road, Queen's Road, Peckham High Street, Clayton Road, Hanover Park, Rye Lane, Peckham High Street, Peckham Road, Camberwell Church Street, Camberwell Green (South Side), Camberwell New Road, Harleyford Street, Kennington Oval, Harleyford Road, South Lambeth Road, South Lambeth Place, Vauxhall Bus Station, Bridgefoot, Vauxhall Bridge, Bessborough Gardens, Vauxhall Bridge Road, Neathouse Place, Wilton Road, Victoria Street, Grosvenor Gardens, Lower Grosvenor Place, Bressenden Place, Victoria Street, Broad Sanctuary, Parliament Square, Parliament Street, Whitehall, Charing Cross, Trafalgar Square (South Side), Cockspur Street, Pall Mall, Waterloo Place, Regent Street, Piccadilly Circus, Regent Street, Hanover Street, Hanover Square, Harewood Place.

AUTHORISED STANDS, CURTAILMENT POINTS, & BLIND DESCRIPTIONS

Please note that only stands, curtailment points, & blind descriptions as detailed in this contractual document may be used.

OXFORD CIRCUS, HAREWOOD PLACE

Public stand for two buses on west side of Harewood Place, commencing 40 metres north of Hanover Square (northern arm) and extending 21 metres south.

Buses proceed from Harewood Place direct to stand, departing via Holles Street, Cavendish Square and Cavendish Place to Regent Street. Set down on stand, Last Stop on LOR: 34848 - Oxford Circus) and pick up in Regent Street, RF (33062 - Oxford Circus Stn <> / Margaret Street, First Stop on LOR: 33062 - Oxford Circus Stn <> / Margaret Street).

AVAILABILITY:	At any time.
OPERATING RESTRICTIONS:	No more than 2 buses on Route N136 should be scheduled to stand at any one time.
MEAL RELIEFS:	No meal relief vehicles to stand at any time.
FERRY VEHICLES:	No ferry vehicles to park on stand at any time.
BLIND DISPLAY:	Oxford Circus.
OTHER INFORMATION:	No Toilet Facilities available.

PICCADILLY CIRCUS (from CHISLEHURST, WAR MEMORIAL)

Buses proceed from Regent Street via Piccadilly Circus departing to Haymarket. Set down in Regent Street, at stop Y (154 - Regent Street / Jermyn Street, Last Stop on LOR: 17683 - Regent Street / Charles I I Street) and pick up in Haymarket, at stop P (157 - Haymarket, First Stop on LOR: 157 - Haymarket).

AVAILABILITY:	At any time.
OPERATING RESTRICTIONS:	Turning Point Only - Buses must not stand
BLIND DISPLAY:	Piccadilly Circus.

TRAFALGAR SQUARE, NORTHUMBERLAND AVENUE, SOUTH SIDE (from CHISLEHURST, WAR MEMORIAL)

Public stand for four buses on south side of Northumberland Avenue in 2 parts:

1. For two buses commencing at a point 16 metres east of the centre-line of Great Scotland Yard, extending 25 metres east;
2. For two buses commencing at a point 55 metres west of centre-line of Whitehall Place, extending 25 metres east.

Buses proceed from Whitehall via Horse Guards Avenue, Victoria Embankment and Northumberland Avenue to stand, departing via Northumberland Avenue and Charing Cross to Whitehall. Set down in Whitehall (7867 - Horse Guards Parade, Last Stop on LOR: 7867 - Horse Guards Parade) and pick up in Whitehall, at stop N (152 - Whitehall / Trafalgar Square, First Stop on LOR: 152 - Whitehall / Trafalgar Square).

AVAILABILITY:	At any time.
OPERATING RESTRICTIONS:	Unscheduled curtailments only
MEAL RELIEFS:	No meal relief vehicles to stand at any time.
FERRY VEHICLES:	No ferry vehicles to park on stand at any time.
BLIND DISPLAY:	Whitehall, Horse Guards.

VICTORIA, TERMINUS PLACE (from Oxford Circus)

Buses proceed from Terminus Place via Wilton Road, Allington Street and Bressenden Place departing to Victoria Street. Set down in Terminus Place, at Stop F (R0471 - Victoria Station <>#, Last Stop on LOR: 7861 - Vauxhall Bridge Rd / Victoria Stn <> #) and pick up in Victoria Street, at Stop N (7861 - Vauxhall Bridge Rd / Victoria Stn <> #, First Stop on LOR: 14973 - Westminster Cathedral).

AVAILABILITY:	At any time.
OPERATING RESTRICTIONS:	Turning Point Only - Buses must not stand
BLIND DISPLAY:	Victoria.

VICTORIA, VAUXHALL BRIDGE ROAD [EAST] (from CHISLEHURST, WAR MEMORIAL)

Public stand for four buses on east side of Vauxhall Bridge Road before Stop L, commencing outside No. 312A, opposite Apollo Theatre.

Buses proceed from Wilton Road via Vauxhall Bridge Road to stand, departing via Vauxhall Bridge Road, Neathouse Place, Wilton Road, Victoria Street and Buckingham Palace Road to Terminus Place. Set down in Wilton Road, at stop H (7869 - Victoria Station <> #, Last Stop on LOR: 7869 - Victoria Station <> #) and pick up in Terminus Place, at stop G (R0471 - Victoria Station <>#, First Stop on LOR: 26112 - Neathouse Place).

AVAILABILITY:	At any time.
OPERATING RESTRICTIONS:	Unscheduled curtailments only
MEAL RELIEFS:	No meal relief vehicles to stand at any time.
FERRY VEHICLES:	No ferry vehicles to park on stand at any time.
BLIND DISPLAY:	Victoria.

VAUXHALL BUS STATION

Private offside stand for 6 buses in three sections (24, 37 and 12 metres) in Bondway commencing 1.5 metres north of lamp standard No. 7 and extending overall 106 metres south.

From Chislehurst, War Memorial.

Buses proceed from South Lambeth Road via Parry Street and Vauxhall Bus Station to stand, departing to Vauxhall Bus Station. Set down in Vauxhall Bus Station, at Stop H (BP4323 - Vauxhall Bus Station, Last Stop on LOR: 1952 - Harleyford Road / Durham Street) and pick up in Vauxhall Bus Station, at Stop C (BP4318 - Vauxhall Bus Station, First Stop on LOR: BP4318 - Vauxhall Bus Station).

From Oxford Circus.

Buses proceed from Vauxhall Bus Station direct to stand, departing to Vauxhall Bus Station. Set down in Vauxhall Bus Station, at Stop C (BP4318 - Vauxhall Bus Station, Last Stop on LOR: BP4318 - Vauxhall Bus Station) and pick up in Vauxhall Bus Station, at Stop A (BP4316 - Vauxhall Bus Station, First Stop on LOR: BP4316 - Vauxhall Bus Station).

AVAILABILITY:	At any time.
OPERATING RESTRICTIONS:	Unscheduled curtailments only.
MEAL RELIEFS:	No meal relief vehicles to stand at any time.
FERRY VEHICLES:	No ferry vehicles to park on stand at any time.
BLIND DISPLAY:	Vauxhall.

CAMBERWELL GREEN, ORPHEUS STREET

Public stand for four buses in 2 portions in Orpheus Street:

1 - for two buses on north side commencing at lamp standard 2066/02 and extending 26 metres west.

2 - for two buses on east side commencing opposite lamp standard 2066/07 extending 26 metres north.

From Chislehurst, War Memorial.

Buses proceed from Camberwell Church Street via Camberwell Green (South Side), Camberwell Green, Denmark Hill and Orpheus Street to stand, departing via Orpheus Street, Daneville Road, Denmark Hill, Camberwell Green (West Side), Camberwell New Road and Camberwell Green (South Side) to Camberwell Church Street. Set down in Camberwell Church Street, at stop L (26418 - Camberwell Church St / Camberwell Grn, Last Stop on LOR: 26418 - Camberwell Church St / Camberwell Grn) and pick up in Camberwell Church Street, at stop K (26736 - Camberwell Church St / Camberwell Grn, First Stop on LOR: 26736 - Camberwell Church St / Camberwell Grn).

From Oxford Circus.

Buses proceed from Camberwell New Road via Denmark Hill and Orpheus Street to stand, departing via Orpheus Street, Daneville Road and Denmark Hill to Camberwell New Road. Set down in Camberwell New Road, at stop H (27516 - Warner Road, Last Stop on LOR: 27516 - Warner Road) and pick up in Camberwell New Road, at stop J (253 - Warner Road, First Stop on LOR: 253 - Warner Road).

AVAILABILITY:	At any time.
OPERATING RESTRICTIONS:	Unscheduled curtailments only
MEAL RELIEFS:	No meal relief vehicles to stand at any time.
FERRY VEHICLES:	No ferry vehicles to park on stand at any time.
BLIND DISPLAY:	Camberwell Green.

PECKHAM BUS STATION

Private stand for up to 12 buses in Peckham Bus Station. Buses to stand abreast in 2 portions - 4 buses to stand facing east and 8 buses to stand facing south. All buses must be fitted with an audible-reversing device.

From Chislehurst, War Memorial.

Buses proceed from Peckham High Street via Peckham Bus Station to stand, departing via Peckham Bus Station to Peckham High Street. Set down in Queen's Road, at stop QC (1967 - Carlton Grove, Last Stop on LOR: 1967 - Carlton Grove) and pick up in Peckham High Street, at stop F (1965 - Peckham Post Office, First Stop on LOR: 1965 - Peckham Post Office).

From Oxford Circus.

Buses proceed from Peckham High Street via Peckham Bus Station to stand, departing via Peckham Bus Station and Peckham High Street to Clayton Road. Set down in Peckham High Street, at stop B (280 - Peckham Library, Last Stop on LOR: 280 - Peckham Library) and pick up in Clayton Road, at stop K (BP3772 - Clayton Road, First Stop on LOR: BP3772 - Clayton Road).

AVAILABILITY:	At any time.
OPERATING RESTRICTIONS:	Unscheduled curtailments only
MEAL RELIEFS:	No meal relief vehicles to stand at any time.
FERRY VEHICLES:	No ferry vehicles to park on stand at any time.
BLIND DISPLAY:	Peckham.

NEW CROSS GATE, SAINSBURY'S

Private stand for three buses in the north-western corner of the Sainsbury's car park.

From Chislehurst, War Memorial.

Buses proceed from New Cross Road via Sainsburys Access Road to stand, departing via Sainsburys Access Road to New Cross Road. Set down in New Cross Road, at stop O (26343 - New Cross Gate Station #, Last Stop on LOR: 26343 - New Cross Gate Station #) and pick up in New Cross Road, at stop R (BP1237 - New Cross Gate Station #, First Stop on LOR: R0465 - Marquis Of Granby).

From Oxford Circus.

Buses proceed from New Cross Road via Sainsburys Access Road to stand, departing via Sainsburys Access Road to New Cross Road. Set down in New Cross Road, at stop H (33100 - New Cross Bus Garage, Last Stop on LOR: 33100 - New Cross Bus Garage) and pick up in New Cross Road, at stop J (24648 - New Cross Bus Garage, First Stop on LOR: 24648 - New Cross Bus Garage).

AVAILABILITY:	At any time.
OPERATING RESTRICTIONS:	Unscheduled curtailments only
MEAL RELIEFS:	No meal relief vehicles to stand at any time.
FERRY VEHICLES:	No ferry vehicles to park on stand at any time.
BLIND DISPLAY:	New Cross Gate.

NEW CROSS, MARQUIS OF GRANBY

From Chislehurst, War Memorial.

Buses proceed from Lewisham Way departing to New Cross Road. Set down in Lewisham Way, at stop X (26416 - Marquis Of Granby / Goldsmiths, Last Stop on LOR: 26416 - Marquis Of Granby / Goldsmiths) and pick up in New Cross Road, at stop T (R0465 - Marquis Of Granby, First Stop on LOR: R0465 - Marquis Of Granby).

From Oxford Circus.

Buses proceed from New Cross Road via Amersham Road and Parkfield Road departing to Lewisham Way. Set down in New Cross Road, at stop T (R0465 - Marquis Of Granby, Last Stop on LOR: R0465 - Marquis Of Granby) and pick up in Lewisham Way, at stop X (26416 - Marquis Of Granby / Goldsmiths, First Stop on LOR: 26416 - Marquis Of Granby / Goldsmiths).

AVAILABILITY: At any time.
OPERATING RESTRICTIONS: **Turning Point Only - Buses must not stand**
BLIND DISPLAY: New Cross.

LEWISHAM BUS STATION

Private stand for up to 16 buses in Lewisham Bus Station on north side of Loampit Vale on east side of Lewisham DLR Station.

From Chislehurst, War Memorial.

Buses proceed from Lewisham High Street via Molesworth Street, Loampit Vale Roundabout, Lewisham Road, Station Road and Lewisham Bus Station to stand, departing via Lewisham Bus Station and Station Road to Loampit Vale. Set down in Station Road (BP814 - Lewisham Bus Station, Last Stop on LOR: BP437 - Lewisham Police Station) and pick up in Loampit Vale, at Stop D (BP190 - Lewisham Station # [dlr], First Stop on LOR: BP190 - Lewisham Station # [dlr]).

From Oxford Circus.

Buses proceed from Loampit Vale via Loampit Vale Roundabout, Lewisham Road, Station Road and Lewisham Bus Station to stand, departing via Lewisham Bus Station, Station Road, Loampit Vale and Loampit Vale Roundabout to Loampit Vale. Set down in Loampit Vale, at Stop D (BP190 - Lewisham Station # [dlr], Last Stop on LOR: BP190 - Lewisham Station # [dlr]) and pick up in Loampit Vale, at Stop F (BP815 - Lewisham Station # Dlr, First Stop on LOR: BP815 - Lewisham Station # Dlr).

AVAILABILITY: At any time.
OPERATING RESTRICTIONS: **Unscheduled curtailments only.**
MEAL RELIEFS: No meal relief vehicles to stand at any time.
FERRY VEHICLES: No ferry vehicles to park on stand at any time.
BLIND DISPLAY: Lewisham Station.

LEWISHAM, MOLESWORTH STREET [NORTH] (from Oxford Circus)

Public stand on east side of Molesworth Street commencing 8 metres north of lamp standard no.22 in line with a point opposite the northern kerb line of exit road from office block, and extending 110 metres north.

Buses proceed from Loampit Vale Roundabout via Molesworth Street to stand, departing via Molesworth Street, Lewisham High Street, Lewis Grove and Lee Bridge to Lewisham High Street. Set down in Molesworth Street, at Stop Q (BP1116 - Lewisham Centre, Last Stop on LOR: BP190 - Lewisham Station # [dlr]) and pick up in Lewisham High Street, at Stop E (BP437 - Lewisham Police Station, First Stop on LOR: BP437 - Lewisham Police Station).

AVAILABILITY: At any time.
OPERATING RESTRICTIONS: Unscheduled curtailments only.
MEAL RELIEFS: No meal relief vehicles to stand at any time.
FERRY VEHICLES: No ferry vehicles to park on stand at any time.
BLIND DISPLAY: Lewisham, Shopping Centre.

CATFORD, RUSHEY GREEN (from Oxford Circus)

Buses proceed from Rushey Green via Sangley Road, Plassy Road and Brownhill Road departing to Rushey Green. Set down in Rushey Green, at stop H (1992 - The Catford Centre, Last Stop on LOR: 1992 - The Catford Centre) and pick up in Rushey Green (496 - The Catford Centre, First Stop on LOR: R0567 - The Catford Centre).

AVAILABILITY: At any time.
OPERATING RESTRICTIONS: **Turning Point Only - Buses must not stand**
BLIND DISPLAY: Catford, Town Centre.

DOWNHAM, OLD BROMLEY ROAD/MACDONALDS (from Oxford Circus)

Public stand for one bus in Old Bromley Road, north of Ashfield Road.
Buses proceed from Bromley Road via Old Bromley Road to stand, departing via Old Bromley Road to Bromley Road. Set down in Bromley Road, at stop DL (26269 - Old Bromley Road, Last Stop on LOR: 26269 - Old Bromley Road) and pick up in Bromley Road, at stop SU (2005 - Old Bromley Road, First Stop on LOR: 2005 - Old Bromley Road).

AVAILABILITY: At any time.
OPERATING RESTRICTIONS: Unscheduled curtailments only.
MEAL RELIEFS: No meal relief vehicles to stand at any time.
FERRY VEHICLES: No ferry vehicles to park on stand at any time.
BLIND DISPLAY: Downham, Bromley Road.

GROVE PARK STATION (from Oxford Circus)

Private stand for 4 buses standing abreast facing south-west in marked bays in Grove Park Bus Station on west side of Baring Road between Le May Avenue and Chinbrook Road. Buses proceed from Downham Way via Baring Road and Grove Park Bus Station to stand, departing via Grove Park Bus Station and Baring Road to Downham Way. Set down in Downham Way, at stop E (26250 - Grove Park Station #, Last Stop on LOR: 26250 - Grove Park Station #) and pick up in Downham Way, at stop B (26251 - Grove Park Station #, First Stop on LOR: 26251 - Grove Park Station #).

AVAILABILITY: At any time.
OPERATING RESTRICTIONS: Unscheduled curtailments only
MEAL RELIEFS: No meal relief vehicles to stand at any time.
FERRY VEHICLES: No ferry vehicles to park on stand at any time.
BLIND DISPLAY: Grove Park.

CHISLEHURST, WAR MEMORIAL

Private stand for 2 buses on south side of Pound Way between the two arms of Royal Parade. Buses proceed from Pound Way direct to stand, departing to Pound Way. Set down in Pound Way, at Stop T (33313 - Chislehurst War Memorial, Last Stop on LOR: 33313 - Chislehurst War Memorial) and pick up in Pound Way, at Stop T (33313 - Chislehurst War Memorial, First Stop on LOR: 33313 - Chislehurst War Memorial).

AVAILABILITY: At any time.
OPERATING RESTRICTIONS: No more than 2 buses on Route N136 should be scheduled to stand at any one time.
MEAL RELIEFS: No meal relief vehicles to stand at any time.
FERRY VEHICLES: No ferry vehicles to park on stand at any time.
BLIND DISPLAY: Chislehurst, War Memorial.
OTHER INFORMATION: No toilet facilities available.

Transport for London - Live Mileage List

v2.0 - Mileage directly imported from Caesar

Route N136
 Service change 29221
 Date 17/11/2011
 Version Detail

Reason for Issue	Diversion due to the closure of Terminus Place
-------------------------	--

OUT DIRECTION					BACK DIRECTION				
Timing Point Code	Stop Number	Stop Name	Metres	Miles	Timing Point Code	Stop Number	Stop Name	Metres	Miles
OXFCRM	33062	Oxford Circus Stn / Margaret Street			CHISWM	33313	Chislehurst War Memorial		
	16575	Oxford Circus Station	158	0.10		17522	Centre Common Road / War Memorial	218	0.14
	16574	Conduit Street / Hamleys Toy Store	296	0.18		17524	Chislehurst / Ashfield Lane	425	0.26
PCIRRS	150	Piccadilly Circus	378	0.23	CHISSA	17526	Chislehurst Sainsbury's	296	0.18
	157	Haymarket	396	0.25		17528	Red Hill / Victoria Road	469	0.29
BP3508		Trafalgar Sq / Charing Cross Stn	262	0.16		17530	Oakdene Avenue	413	0.26
TFSQWH	152	Whitehall / Trafalgar Square	319	0.20		17532	Elmstead Lane	447	0.28
	R0470	Horse Guards Parade	234	0.15		25289	Dunkery Road / Mottingham Road	224	0.14
WMINPS	BP5568	Westminster Stn / Parliament Square	209	0.13		25376	Dunkery Road / Ravensworth Road	232	0.14
	128	Great Smith Street / Westminster Abbey	662	0.41		25374	Beaconsfield Road	270	0.17
	7864	New Scotland Yard	262	0.16	DUNKCF	25372	Court Farm Road	259	0.16
	20472	Westminster City Hall	212	0.13		25283	Duddington Close	287	0.18
	7861	Vauxhall Bridge Rd / Victoria Stn	257	0.16		25281	Henry Cooper Way	276	0.17
VCSNVB	26112	Neathouse Place	604	0.38	BP3202		Marvels Lane Primary School	152	0.09
	26338	Rochester Row	301	0.19	R0413		Marvels Lane / Chinbrook Road	280	0.17
	1948	Stanford Street	360	0.22		18536	Amblecote Road	386	0.24
	29977	Pimlico Station	284	0.18		35677	Chinbrook Road / Baring Road	303	0.19
VAUXSN	BP4318	Vauxhall Bus Station	755	0.47	GVPKDW	26251	Grove Park Station	227	0.14
	27844	St Anne's Church	569	0.35		26253	The Green	306	0.19
	1953	Harleyford Road / Durham Street	329	0.20		17730	Northover	328	0.20
	R0729	Archbishop Tenison's School	196	0.12		26256	Downham Way / Southover	294	0.18
OVALSN	4734	Oval Station	242	0.15		26258	Headcorn Road	246	0.15
	531	Kennington Park	329	0.20		26260	Downham Way / Valeswood Road	214	0.13
	2247	John Ruskin Street	218	0.14		26263	St Barnabas Hall	272	0.17
	1957	Vassall Road	336	0.21		26264	Glenbow Road	229	0.14
	2840	County Grove	279	0.17		26266	Rangefield Road	283	0.18
	26739	Sacred Heart School	229	0.14	DNHMDW	26268	Bromley Road / Downham Way	162	0.10
CAMGCN	27516	Warner Road	158	0.10		2005	Old Bromley Road	234	0.15
	26736	Camberwell Church St / Camberwell Grn	214	0.13		4749	Bromley Road / the Pond	228	0.14
	1961	St Giles Church	270	0.17		BP661	Southend Lane	376	0.23
	26348	Southwark Town Hall	241	0.15		7566	Catford Police Station	258	0.16
	541	Peckham Road / Southampton Way	431	0.27		1999	Bellingham Road	216	0.13
	1963	The Academy At Peckham	349	0.22	TL GR	33056	Newquay Road	460	0.29
PECKHR	280	Peckham Library	233	0.14		2127	Inchmery Road	213	0.13
	1965	Peckham Post Office	291	0.18		1995	Bargery Road	230	0.14
	1966	Carlton Grove	288	0.18	CATFTHB	14625	Bromley Road / Lewisham Town Hall	390	0.24
	26733	Queen's Road Peckham Station	420	0.26		R0567	The Catford Centre	388	0.24
	1970	Pomeroy Street	220	0.14		26278	Rosenthal Road	263	0.16
	BP5550	New Cross Fire Station	365	0.23		26280	George Lane	293	0.18
NX GR	33100	New Cross Bus Garage	295	0.18	LEWSHP	R0401	Lewisham Hospital	164	0.10
	BP1236	New Cross Gate Station	237	0.15		4752	Lewisham Park	175	0.11
	R0465	Marquis Of Granby	426	0.26		26284	Ladywell Leisure Centre	332	0.21
	26294	Amersham Road	480	0.30		BP1112	Lewisham Centre	421	0.26
	BP4063	Malpas Road	242	0.15	LEWSHR	BP437	Lewisham Police Station	471	0.29
	1978	Lucas Street	180	0.11		BP815	Lewisham Station Dlr	253	0.16
	1980	Lewisham College	266	0.17		26292	Loampit Vale / Jerrard Street	229	0.14
	26719	Tyrwhitt Road / St Johns Station	255	0.16		1982	Undercliff Road	330	0.21

	1981	Undercliff Road	268	0.17
	1983	Loampit Vale / Jerrard Street	193	0.12
LEWSLV	BP190	Lewisham Station	407	0.25
	BP1117	Lewisham Police Station	182	0.11
	BP1116	Lewisham Centre	337	0.21
	26285	Morley Road	285	0.18
	34265	Ladywell Leisure Centre	237	0.15
	26283	Lewisham Park	316	0.20
LEWSHP	26281	Lewisham Hospital	144	0.09
	925	George Lane	259	0.16
	26279	Rosenthal Road	298	0.19
	1992	The Catford Centre	415	0.26
CATFTHB	23410	Bromley Road / Lewisham Town Hall	122	0.08
	26274	Inchmery Road	512	0.32
	1998	Newquay Road	254	0.16
TL GR	29810	Catford Bus Garage	276	0.17
	26273	Bellingham Road	100	0.06
	2000	Catford Police Station	329	0.20
	BP660	Southend Lane	202	0.13
	2004	Bromley Road / the Pond	270	0.17
	26269	Old Bromley Road	506	0.31
DNHMDW	26265	Rangefield Road	314	0.20
	26262	Glenbow Road	295	0.18
	26261	St Barnabas Hall	240	0.15
	26259	Valeswood Road	271	0.17
	26257	Headcorn Road	244	0.15
	26255	Downham Way / Southover	359	0.22
	26254	Downham Way / Northover	211	0.13
	26252	The Green	315	0.20
GVPKDW	26250	Grove Park Station	194	0.12
	BP2538	Chinbrook Road / Baring Road	302	0.19
	18535	Amblecote Road	169	0.11
	17733	Marvels Lane / Chinbrook Road	360	0.22
	BP233	Lambscroft Avenue	218	0.14
	25280	Henry Cooper Way	389	0.24
	25282	Duddington Close	240	0.15
DUNKCF	25371	Court Farm Road	328	0.20
	25373	Beaconsfield Road	210	0.13
	25375	Dunkery Road / Ravensworth Road	334	0.21
	25288	Dunkery Road / Mottingham Road	166	0.10
	17533	Elmstead Lane	307	0.19
	17531	Oakdene Avenue	371	0.23
	17529	Red Hill / Ingleby Way	450	0.28
CHISSA	17527	Albany Road	291	0.18
	17525	Chislehurst / Ashfield Lane	311	0.19
	17523	Centre Common Road / War Memorial	602	0.37
CHISWM	33313	Chislehurst War Memorial	162	0.10

TOTAL ROUTE MILEAGE - OUT DIRECTION	28102	17.46
	metres	miles

	4629	Lewisham College	390	0.24
	1977	Lucas Street	382	0.24
	26721	Malpas Road	141	0.09
	26722	Amersham Road	275	0.17
	26416	Marquis Of Granby / Goldsmiths	212	0.13
	26343	New Cross Gate Station	323	0.20
NX GR	24648	New Cross Bus Garage	418	0.26
	1972	New Cross Fire Station	242	0.15
	1971	Pomeroy Street	264	0.16
	26734	Queen's Road Peckham Station	434	0.27
	1967	Carlton Grove	280	0.17
	BP3772	Clayton Road	362	0.22
PECKAC	33469	Hanover Park	399	0.25
	1962	The Academy At Peckham	318	0.20
	542	Peckham Road / Southampton Way	242	0.15
	106	Southwark Town Hall	407	0.25
	1960	St Giles Church	242	0.15
	26418	Camberwell Church St / Camberwell Grn	407	0.25
CAMGCN	253	Warner Road	190	0.12
	26068	Sacred Heart School	309	0.19
	1956	Wyndham Road	273	0.17
	387	Vassall Road	154	0.10
	2246	St John's School	120	0.07
	1955	John Ruskin Street	270	0.17
	532	Kennington Park	213	0.13
OVALSN	520	Oval Station	270	0.17
	2649	Archbishop Tenison's School	240	0.15
	1952	Harleyford Road / Durham Street	297	0.18
VAUXSN	BP4316	Vauxhall Bus Station	578	0.36
	369	Vauxhall Bridge / Millbank	400	0.25
	29976	Pimlico Station	314	0.20
	351	Rochester Row	450	0.28
	1945	Neathouse Place	347	0.22
VCSNWR	7869	Victoria Station	244	0.15
	14973	Westminster Cathedral	1058	0.66
	20434	Westminster City Hall	241	0.15
	7863	New Scotland Yard	147	0.09
	20179	Westminster Abbey	340	0.21
WMINPS	996	Parliament Square	493	0.31
	7867	Horse Guards Parade	232	0.14
TFSQCS	BP3503	Trafalgar Square	524	0.33
PCIRRS	17683	Regent Street / Charles I I Street	333	0.21
	156	Piccadilly Circus	369	0.23
	16573	Conduit Street / Hamleys Toy Store	383	0.24
OXFCHP	34848	Oxford Circus	517	0.32

TOTAL ROUTE MILEAGE - BACK DIRECTION	28466	17.69
	metres	miles