

CONTRACT SPECIFICATION

Tenders are requested for the following contract to operate a bus service.

Contract Reference	QC37102
Route Number	157
Terminus Points	Crystal Palace Bus Station to Morden Station
Contract Basis	Incentivised
Commencement Date	3 rd December 2011
Vehicle Type	87 capacity, dual door, double deck vehicles
Maximum Approved Dimensions	9.9 metres long and 2.55 metres wide
Advertising Rights	Operator
Sponsored Route	No
Minimum Performance Std	Average Excess Wait Time - No more than 1.20 minutes
Extension Threshold	Average Excess Wait Time Threshold - 1.05 minutes
Minimum Operated Mileage	No less than 98.00%

Tender Return Date: no later than 12 o'clock on 10th January 2011.

SERVICE SPECIFICATION

CONTENTS

- 1) NOTES
- 2) SCHEDULE REQUIREMENTS & PINCHPOINTS
- 3) QSI POINTS & MILEAGE
- 4) OPERATIONAL CONSIDERATIONS
- 5) CURRENT PERFORMANCE, ROUTE RECORD & IBUS MILEAGE

1) NOTES

Proposed Changes:

At this time, no changes are proposed to the existing service for introduction prior to the commencement of the new Route Agreement for Route No. 157.

Tenderers should note that the following alterations (subject to consultation) are proposed as part of this Service Specification for introduction with the new Route Agreement:

- 87 capacity, dual door, double deck vehicles are specified, subject to a satisfactory route test.

2) SCHEDULE REQUIREMENTS & PINCHPOINTS

2.1) MONDAY TO FRIDAY SCHEDULE REQUIREMENTS & PINCHPOINTS

Crystal Palace Bus Station to Morden Station			Morden Station to Crystal Palace Bus Station		
First departure no later than 0420.			First departure no later than 0425.		
0415 - 0520	Every 30 minutes		0420 - 0525	Every 30 minutes	
0521 - 0540	Every 20 minutes		0526 - 0545	Every 20 minutes	
0541 - 0555	Every 15 minutes		0546 - 0600	Every 15 minutes	
0556 - 1830	Every 12 minutes		0601 - 1815	Every 12 minutes	
1831 - 2000	Every 15 minutes		1816 - 2000	Every 15 minutes	
2001 - 0025	Every 20 minutes		2001 - 0125	Every 20 minutes	
Last departure no earlier than 0020.			Last departure no earlier than 0120.		
Pinchpoints					
St. Helier, Rose Hill	0730 - 0900	12 minutes	Anerley, Robin Hood	0715 - 0915	12 minutes
	1500 - 1700	12 minutes		1500 - 1645	12 minutes

2.2) MONDAY TO FRIDAY SCHOOLDAYS SCHEDULE REQUIREMENTS

Crystal Palace Bus Station to Morden Station		Morden Station to Crystal Palace Bus Station	
0708	One journey	1450	One journey

The journeys shown are specifically designed to meet the start and finish times of schools in the Wallington area.

2.3) SATURDAY AND GOOD FRIDAY SCHEDULE REQUIREMENTS & PINCHPOINTS

Crystal Palace Bus Station to Morden Station			Morden Station to Crystal Palace Bus Station		
First departure no later than 0420.			First departure no later than 0425.		
0415 - 0550	Every 30 minutes		0420 - 0555	Every 30 minutes	
0551 - 0650	Every 20 minutes		0556 - 0715	Every 20 minutes	
0651 - 0805	Every 15 minutes		0716 - 0745	Every 15 minutes	
0806 - 1830	Every 12 minutes		0746 - 1815	Every 12 minutes	
1831 - 2000	Every 15 minutes		1816 - 2000	Every 15 minutes	
2001 - 0025	Every 20 minutes		2001 - 0125	Every 20 minutes	
Last departure no earlier than 0020.			Last departure no earlier than 0120.		
Pinchpoints					
St. Helier, Rose Hill	0930 - 1105	12 minutes	Anerley, Robin Hood	0905 - 1100	12 minutes

2.4) SUNDAY AND PUBLIC HOLIDAY SCHEDULE REQUIREMENTS & PINCHPOINTS

Crystal Palace Bus Station to Morden Station		Morden Station to Crystal Palace Bus Station	
First departure no later than 0520.		First departure no later than 0525.	
0515 - 0650	Every 30 minutes	0520 - 0650	Every 30 minutes
0651 - 0025	Every 20 minutes	0651 - 0125	Every 20 minutes
Last departure no earlier than 0020.		Last departure no earlier than 0120.	
Pinchpoints			
St. Helier, Rose Hill	1000 - 1130	20 minutes	Anerley, Robin Hood
			1030 - 1130
			20 minutes

2.5) BOXING DAY SCHEDULE REQUIREMENTS & PINCHPOINTS

Crystal Palace Bus Station to Morden Station		Morden Station to Crystal Palace Bus Station	
First departure no later than 0820.		First departure no later than 0825.	
0815 - 0025	Every 20 minutes	0820 - 0125	Every 20 minutes
Last departure no earlier than 0020.		Last departure no earlier than 0120.	
Pinchpoints			
St. Helier, Rose Hill	1000 - 1130	20 minutes	Anerley, Robin Hood
			1030 - 1130
			20 minutes

3) QSI POINTS & MILEAGE

It is intended Route No. 157 will have 124 surveys per quarter at the following locations:

QSI POINTS	
Towards Morden Station	Towards Crystal Palace Bus Station
Crystal Palace	Morden
Norwood Junction \$	Wallington Station \$ (not evenings or Sundays)
West Croydon	West Croydon
Wallington Station \$ (not evenings or Sundays)	Norwood Junction \$
MILEAGE: See Attached iBus Sheets	

\$ This location observed simultaneously in both directions - counted as two surveys.

4) OPERATIONAL CONSIDERATIONS

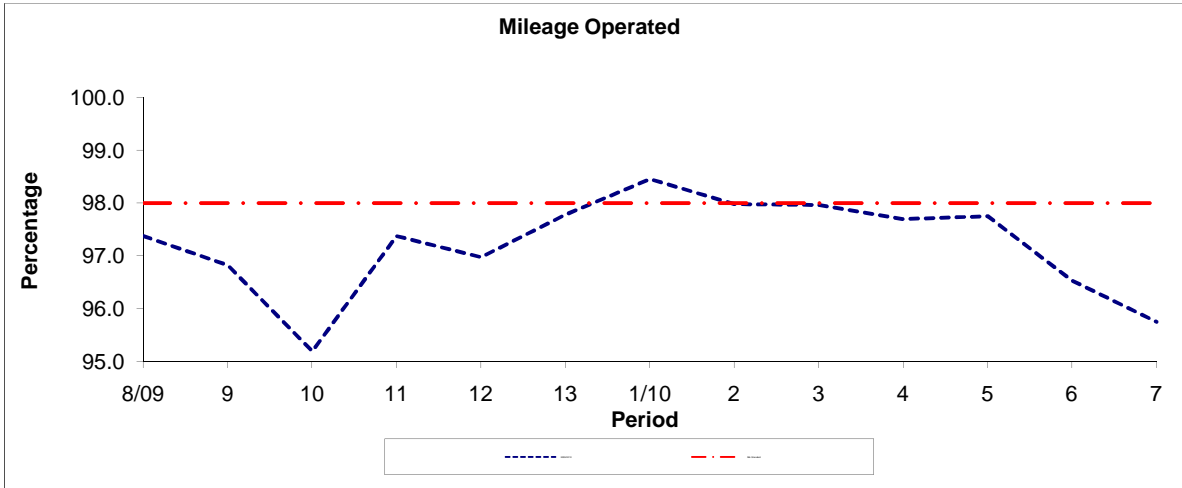
- 4.1) Route No. 157 can suffer from unpredictable delays in the Crystal Palace, Croydon, Carshalton and Morden areas, particularly during peak periods.
- 4.2) The 2012 Olympic Games open on Friday 27th July and close on Sunday 12th August. The 2012 Paralympic Games start on Wednesday 29th August and close on Sunday 9th September. The Games will result in additional passenger demand across the network, requiring additional capacity on some routes. There will also be a number of road closures in the event areas resulting in route diversions. Operators should be aware there will be implications to them during this time. Full details and any extra resource required will be negotiated with the operator at a later date.

5) CURRENT PERFORMANCE, ROUTE RECORD & IBUS MILEAGE

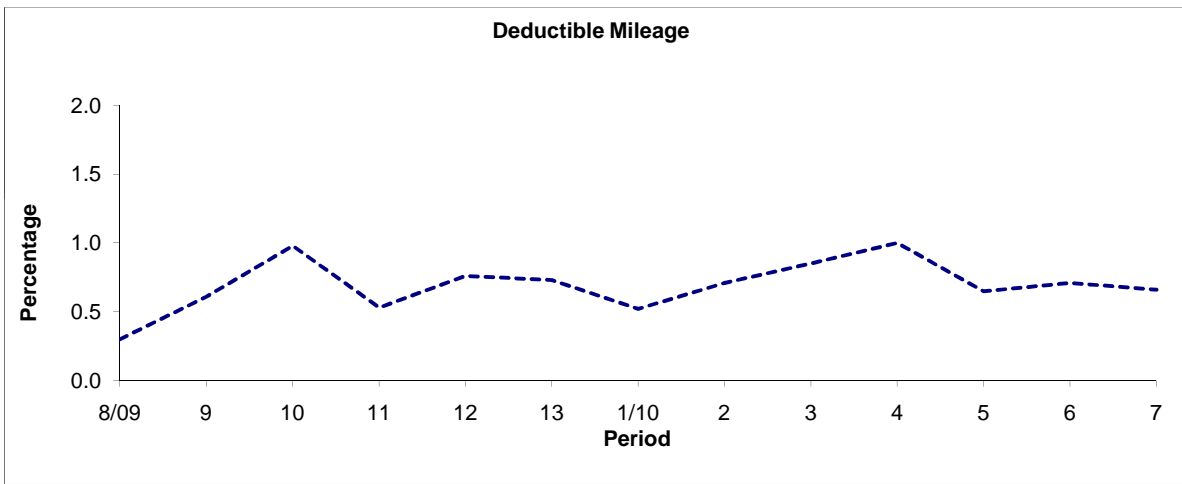
- 5.1) CURRENT PERFORMANCE
As per current print out.
- 5.2) ROUTE RECORD
As per Busnet Printout.
- 5.3) IBUS MILEAGE
As per current print out.

PART B - PERFORMANCE STATISTICS

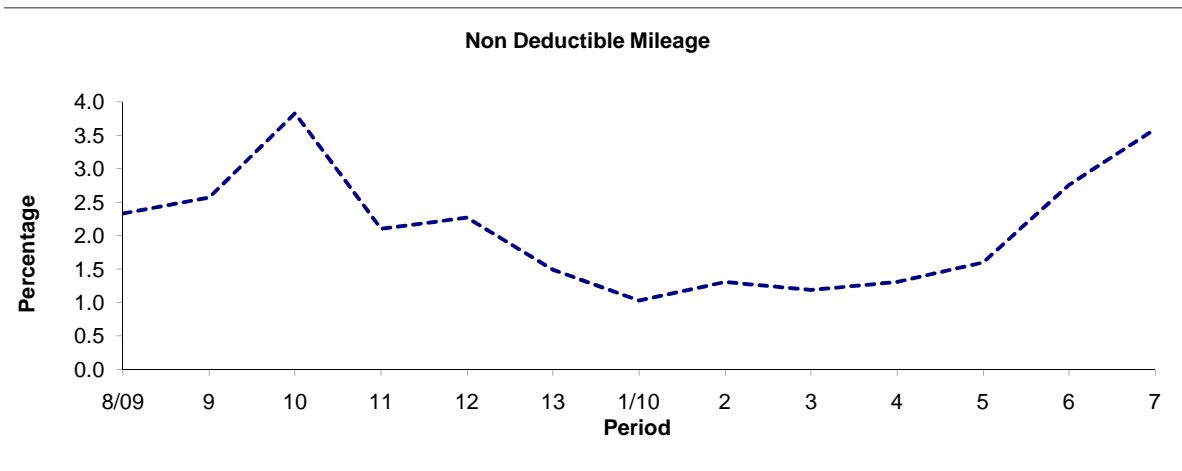
Route 157



Period	8/09	9	10	11	12	13	1/10	2	3	4	5	6	7
2009/2010	97.37	96.82	95.19	97.37	96.97	97.78	98.45	97.98	97.96	97.69	97.75	96.53	95.75
Min Standard	98.00	98.00	98.00	98.00	98.00	98.00	98.00	98.00	98.00	98.00	98.00	98.00	98.00



Period	8/09	9	10	11	12	13	1/10	2	3	4	5	6	7
2009/2010	0.30	0.61	0.98	0.53	0.76	0.73	0.52	0.71	0.85	1.00	0.65	0.71	0.66

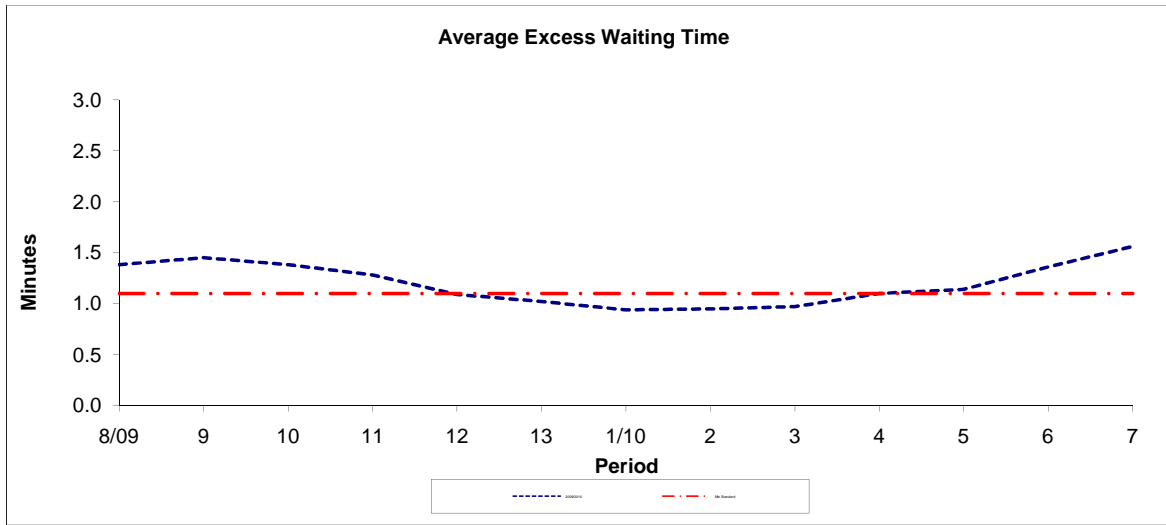


Period	8/09	9	10	11	12	13	1/10	2	3	4	5	6	7
2009/2010	2.33	2.57	3.83	2.10	2.27	1.49	1.03	1.31	1.19	1.31	1.60	2.76	3.59

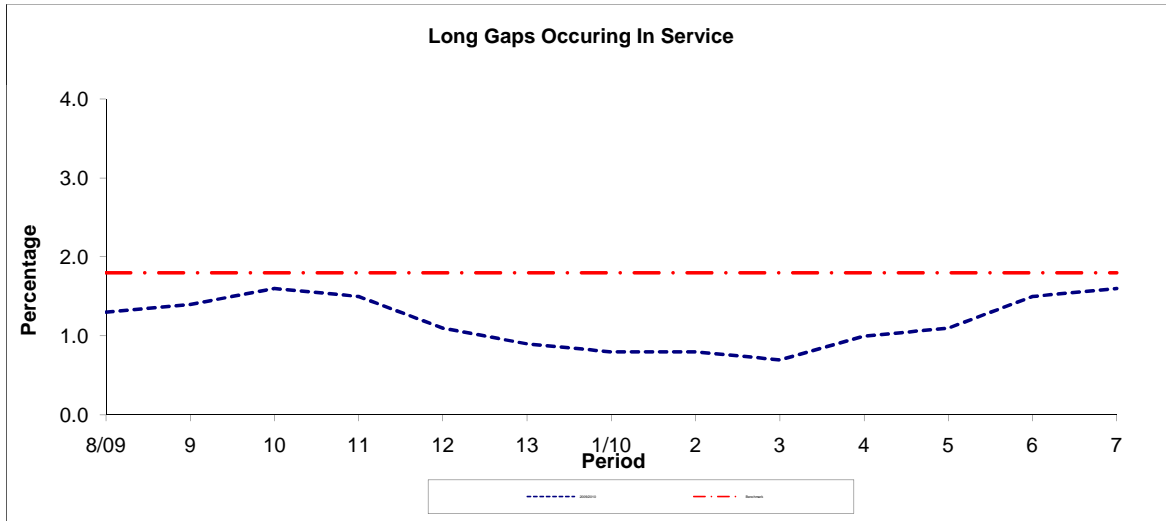
Note : Mileage is based on 4 weeks data

PART B - PERFORMANCE STATISTICS

Route 157



Period	8/09	9	10	11	12	13	1/10	2	3	4	5	6	7
2009/2010	1.38	1.45	1.38	1.28	1.09	1.02	0.94	0.95	0.97	1.10	1.14	1.36	1.56
Min Standard	1.10	1.10	1.10	1.10	1.10	1.10	1.10	1.10	1.10	1.10	1.10	1.10	1.10



Period	8/09	9	10	11	12	13	1/10	2	3	4	5	6	7
2009/2010	1.30	1.40	1.60	1.50	1.10	0.90	0.80	0.80	0.70	1.00	1.10	1.50	1.60
Benchmark	1.80	1.80	1.80	1.80	1.80	1.80	1.80	1.80	1.80	1.80	1.80	1.80	1.80

Note : Reliability is based on 12 weeks rolling data

LONDON BUSES - ROUTE DESCRIPTION

ROUTE 157: Crystal Palace Bus Station - Morden Station

Date of Structural Change: 3 December 2011.

Date of Service Change: 3 December 2011.

Reason for Issue: New Tender.

STREETS TRAVERSED

Towards Morden Station: Crystal Palace Bus Station East Side, Crystal Palace Parade, Anerley Hill, Anerley Road, Croydon Road, Penge Road, South Norwood High Street, Selhurst Road, Northcote Road, Whitehorse Road, St James's Road, Newgate, Wellesley Road, Station Road, Tamworth Road, Road Under Car Park, Drummond Road, Church Street, Reeves Corner, Cairo New Road, Waddon New Road, Waddon Road, Epsom Road, Duppas Hill Road, Epsom Road, Stafford Road, Woodcote Road, Manor Road, Railway Approach, Railway Approach Turning Circle, Railway Approach, Manor Road, Parkgate Road, Park Lane, Carshalton High Street, North Street, Wrythe Green Road, West Street, Wrythe Lane, Rose Hill Roundabout, St Helier Avenue, Morden Hall Road, Aberconway Road, London Road, Bus Only Slip Road, Morden Station Forecourt.

Towards Crystal Palace Bus Station: London Road, Mordenhall Road Roundabout, Morden Hall Road, St Helier Avenue, Rose Hill Roundabout, Wrythe Lane, Wrythe Green Road, North Street, Carshalton High Street, Park Lane, Parkgate Road, Manor Road, Woodcote Road, Stafford Road, Epsom Road, Waddon Road, Waddon New Road, Rectory Grove, Roman Way, Reeves Corner, Tamworth Road, Station Road, West Croydon Bus Station, Station Road, Wellesley Road, St James's Road, Hogarth Crescent, Whitehorse Road, Northcote Road, Selhurst Road, South Norwood High Street, Penge Road, Croydon Road, Anerley Road, Anerley Hill, Crystal Palace Parade.

STANDING AND TURNING POINTS

CRYSTAL PALACE BUS STATION

Private stand for 9 buses facing south in marked bays on east side of bus station on east side of Crystal Palace Parade opposite Farquhar Road.

Buses proceed from Crystal Palace Parade via Crystal Palace Bus Station East Side to stand, departing to Crystal Palace Bus Station East Side. Set down in Crystal Palace Parade, at Stop C and pick up in Crystal Palace Bus Station East Side, at Stop D.

AVAILABILITY:	At any time.
OPERATING RESTRICTIONS:	No more than 2 buses on Route 157 should be scheduled to stand at any one time.
MEAL RELIEFS:	No meal relief vehicles to stand at any time.
FERRY VEHICLES:	No ferry vehicles to park on stand at any time.
DISPLAY:	Crystal Palace.
OTHER INFORMATION:	Toilet facilities are available.

ANERLEY STATION (from MORDEN STATION)

Private stand for 5 buses in Bus Parking Area on south side of Anerley Station Road approximately 100 metres north east of Minden Road.

Buses proceed from Anerley Road via Anerley Station Road to stand, departing via Anerley Station Road to Anerley Road. Set down in Anerley Road, at stop AS and pick up in Anerley Road, at stop AC.

AVAILABILITY:	At any time.
OPERATING RESTRICTIONS:	Unscheduled curtailments only
MEAL RELIEFS:	No meal relief vehicles to stand at any time.
FERRY VEHICLES:	No ferry vehicles to park on stand at any time.
DISPLAY:	Anerley Station.

NORWOOD JUNCTION, GROSVENOR ROAD (from MORDEN STATION)

Public stand for two buses on south side of Grosvenor Road (western arm), commencing at a point opposite the western flank wall of No 76 High Street and extending 20 metres south to southern extremity of fire access to flats.

Buses proceed from South Norwood High Street via Grosvenor Road (North Arm) to stand, departing via Grosvenor Road (West Arm), Belgrave Road and South Norwood High Street to Selhurst Road. Set down in South Norwood High Street, at Stop F and pick up in Selhurst Road, at Stop A.

AVAILABILITY:	At any time.
OPERATING RESTRICTIONS:	Unscheduled curtailments only.
MEAL RELIEFS:	No meal relief vehicles to stand at any time.
FERRY VEHICLES:	No ferry vehicles to park on stand at any time.
DISPLAY:	Norwood Junction.
OTHER INFORMATION:	Drivers must ensure that their vehicles do not obstruct the fire access to the flats.

WEST CROYDON BUS STATION

Private stand for 14 buses in West Croydon Bus Station on east side of Station Road.

From Crystal Palace Bus Station.

Buses proceed from Station Road via West Croydon Bus Station to stand, departing via West Croydon Bus Station and Station Road to West Croydon Bus Station. Set down in Station Road, at Stop B5 and pick up in West Croydon Bus Station, at Stop B6.

From Morden Station.

Buses proceed from West Croydon Bus Station direct to stand, departing via West Croydon Bus Station to Station Road. Set down in West Croydon Bus Station, at Stop B1 and pick up in Station Road, at Stop B3.

AVAILABILITY:	At any time.
OPERATING RESTRICTIONS:	Unscheduled curtailments only.
MEAL RELIEFS:	No meal relief vehicles to stand at any time.
FERRY VEHICLES:	No ferry vehicles to park on stand at any time.
DISPLAY:	West Croydon.
OTHER INFORMATION:	All buses must be fitted with an audible warning reversing device. Toilet facilities are available.

STAFFORD ROAD, THE CHASE

From Crystal Palace Bus Station.

Buses proceed from Stafford Road via High View Avenue and The Chase departing to Stafford Road. Set down in Stafford Road, at Stop WK and pick up in Stafford Road, at Stop EM.

From Morden Station.

Buses proceed from Stafford Road via High View Avenue and The Chase departing to Stafford Road. Set down in Stafford Road and pick up in Stafford Road, at Stop WK.

AVAILABILITY: At any time.
OPERATING RESTRICTIONS: **Turning Point Only - Buses must not stand**
DISPLAY: Stafford Road, The Chase.

WALLINGTON, SHOTFIELD (from MORDEN STATION)

Public stand for two buses on east side of Shotfield, commencing 51 metres north of Stanley Park Road and extending 26 metres south to a point outside the Health Centre. Buses proceed from Manor Road via Beddington Gardens and Shotfield to stand, departing via Shotfield to Woodcote Road. Set down in Manor Road, at Stop A and pick up in Woodcote Road, at Stop K.

AVAILABILITY: At any time.
OPERATING RESTRICTIONS: Unscheduled curtailments only.
MEAL RELIEFS: No meal relief vehicles to stand at any time.
FERRY VEHICLES: No ferry vehicles to park on stand at any time.
DISPLAY: Wallington.

WALLINGTON STATION (from Crystal Palace Bus Station)

Private stand for three buses on east side of BR station forecourt. Buses proceed from Railway Approach Turning Circle direct to stand, departing via Railway Approach Turning Circle, Railway Approach and Manor Road to Woodcote Road. Set down in Railway Approach Turning Circle, at Stop C and pick up in Woodcote Road, at Stop J.

AVAILABILITY: At any time.
OPERATING RESTRICTIONS: Unscheduled curtailments only.
MEAL RELIEFS: No meal relief vehicles to stand at any time.
FERRY VEHICLES: No ferry vehicles to park on stand at any time.
DISPLAY: Wallington.

CARSHALTON, WRYTHE GREEN (from MORDEN STATION)

Public off side stand for one bus on west side of West Street.

Buses proceed from Wrythe Green Road via West Street to stand, departing via West Street to Wrythe Lane. Set down in Wrythe Green Road, at Stop V and pick up in Wrythe Lane, at Stop N.

AVAILABILITY:	At any time.
OPERATING RESTRICTIONS:	Unscheduled curtailments only.
MEAL RELIEFS:	No meal relief vehicles to stand at any time.
FERRY VEHICLES:	No ferry vehicles to park on stand at any time.
DISPLAY:	Wrythe Green.

ST. HELIER, GREEN LANE, EAST SIDE (from Crystal Palace Bus Station)

Public stand for one bus at bus stop point letter RD on east side of Green Lane, outside Methodist Central Hall, commencing at a point 45 metres south of the centre line of Dorchester Road.

Buses proceed from Wrythe Lane via Rose Hill Roundabout, Green Lane, U-Turn Through Central Reservation At Canterbury Road and Green Lane to stand, departing via Green Lane and Rose Hill Roundabout to Wrythe Lane. Set down in Wrythe Lane, at Stop RL and pick up in Wrythe Lane, at Stop RK.

AVAILABILITY:	At any time.
OPERATING RESTRICTIONS:	Unscheduled curtailments only.
MEAL RELIEFS:	No meal relief vehicles to stand at any time.
FERRY VEHICLES:	No ferry vehicles to park on stand at any time.
DISPLAY:	St Helier.

MORDEN STATION FORECOURT

Private stand for up to 8 buses on Morden Station Forecourt on north side of London Road. Buses proceed from Morden Station Forecourt direct to stand, departing via Morden Station Forecourt to London Road. Set down in Morden Station Forecourt, at Stop N and pick up in London Road, at Stop C.

AVAILABILITY:	At any time.
OPERATING RESTRICTIONS:	No more than 1 bus on Route 157 should be scheduled to stand at any one time.
MEAL RELIEFS:	No meal relief vehicles to stand at any time.
FERRY VEHICLES:	No ferry vehicles to park on stand at any time.
DISPLAY:	Morden.
OTHER INFORMATION:	Toilet facilities available 0430 - 0130 Mon - Sat, 0600 - 0100 Sun.

Transport for London - Live Mileage List

Route 157
 Service change 20706
 Date 26 October 2009

OUT DIRECTION					
Timing Point	Code	Stop Number	Stop Name	Metres	Miles
CPALBS S	CPALBS S		CRYSTAL PALACE BUS STATION		
CPALBS	BP2418		Crystal Palace Bus Station	0	0.00
	6915		Crystal Palace Park	181	0.11
	27519		Crystal Palace Station	305	0.19
	20813		Hamlet Road	282	0.18
	6589		Thicket Road	220	0.14
	20750		Anerley Road / Anerley Station	314	0.20
	6587		Seymour Villas	165	0.10
	6601		Betts Way	229	0.14
	6602		Anerley Road / Croydon Road	202	0.13
ANERRH	27556		Anerley Road / Worbeck Road	164	0.10
	6561		Anerley / The Mitre	246	0.15
	6560		Derwent Road	228	0.14
	6559		Selby Road	279	0.17
	R0506		Sunnybank	274	0.17
	6554		Portland Road	247	0.15
NDJNCT	6553		South Norwood Clock Tower	408	0.25
	6551		Park Road	208	0.13
	6556		Clifton Road	224	0.14
	6549		Heavers Farm Centre	287	0.18
	6548		Selhurst Station	307	0.19
	6547		Selhurst New Road	243	0.15
	6546		Beaconsfield Road	307	0.19
	26277		Windmill Road	196	0.12
	6544		Cromwell Road	341	0.21
	6543		Hogarth Crescent	224	0.14
	6542		Bedford Hall	343	0.21
WCROBS	R0851		West Croydon Bus Station	302	0.19
	8752		Ruskin Road	287	0.18
	BP1506		Church Street Tram Stop	351	0.22
	35230		Rectory Grove	442	0.27
	6512		Waddon New Road / Waddon Road	304	0.19
	6511		Epsom Road	484	0.30
	6510		Waddon Station	266	0.17
PURWSR	6509		Fiveways	260	0.16
	37065		Stafford Gardens	214	0.13
	6506		The Chase	294	0.18
	20649		Hannibal Way	299	0.19
	6505		Plough Lane	331	0.21
	6504		Mellows Park	229	0.14
	6503		Stafford Road / Sandy Lane South	304	0.19
	6501		Milton Road	280	0.17
	6500		Elgin Road	280	0.17
	27555		Stafford Road / Woodcote Road	138	0.09
	16623		Wallington Town Centre	276	0.17
WALLFC	36653		Wallington Station	308	0.19
	29355		Parkgate Road	501	0.31
	29358		Park Lane	382	0.24
	14179		Carshalton High Street	230	0.14
	19132		Carshalton Pond	373	0.23
CARSSN	19130		Carshalton Station	315	0.20
	19128		Wrythe Green	443	0.28
	19119		Wrythe Recreation Ground	375	0.23
	19117		Poulton Avenue	311	0.19
	19115		Muschamp Road	288	0.18
	19113		Welbeck Road	379	0.24
	19111		St Helier Hospital	495	0.31
STHRWL	2243		Wrythe Lane / Rosehill Roundabout	520	0.32
	2239		Helier Avenue / Rose Hill Roundabout	239	0.15
	3009		Dore Gardens	189	0.12
	3007		St Helier Avenue / Middleton Road	391	0.24
	3005		Chester Gardens	158	0.10
	3003		Langdon Walk	250	0.16
	3001		Connaught Gardens	335	0.21
	R0299		Morden Hall Road / Central Road	348	0.22
MORDSN	BP2257		Morden Station	631	0.39
MORDSN S	MORDSN S		MORDEN STATION FORECOURT	0	0.00
TOTAL ROUTE MILEAGE - OUT DIRECTION				19226	11.95
				metres	miles

BACK DIRECTION					
Timing Point	Code	Stop Number	Stop Name	Metres	Miles
MORDSN S	MORDSN S		MORDEN STATION FORECOURT		
MORDSN	W48		Morden Station	0	0.00
	17561		Morden Hall	292	0.18
	2850		Morden Hall Road / Central Road	404	0.25
	3002		Connaught Gardens	305	0.19
	3004		Langdon Walk	255	0.16
	3006		Leominster Walk	250	0.16
	3008		St Helier Avenue / Middleton Road	273	0.17
	3010		Netley Gardens	289	0.18
	2240		St Helier Avenue / Rose Hill Roundabout	251	0.16
STHRWL	2242		Wrythe Lane / Rosehill Roundabout	318	0.20
	19112		St Helier Hospital	513	0.32
	19114		Welbeck Road	334	0.21
	19116		Muschamp Road	343	0.21
	19118		Poulton Avenue	469	0.29
	19120		Wrythe Green	280	0.17
	27610		Wrythe Green Road	151	0.09
	19129		Carshalton College	232	0.14
CARSSN	19131		Carshalton Station	375	0.23
	19133		Carshalton Pond	297	0.18
	14178		Carshalton High Street	294	0.18
	29357		Park Lane	315	0.20
	29356		Parkgate Road	390	0.24
WALLMR	33895		Wallington Station / Manor Road	310	0.19
	16624		Wallington Town Centre	268	0.17
	6522		Stafford Road / Woodcote Road	281	0.17
	6523		Elgin Road	247	0.15
	6524		Milton Road	258	0.16
	6526		Stafford Road / Sandy Lane South	311	0.19
	6529		Mellows Park	280	0.17
	6528		Plough Lane	281	0.17
	20650		Hannibal Way	263	0.16
	6531		The Chase	212	0.13
PURWSR	6533		Fiveways	370	0.23
	6534		Waddon Station	380	0.24
	6535		Epsom Road	370	0.23
	6537		Rectory Grove	547	0.34
	35229		Reeves Corner	493	0.31
	BP4620		Tamworth Road / Centrale Tram Stop	188	0.12
	7435		Ruskin Road	165	0.10
WCROBS	R0854		West Croydon Bus Station	286	0.18
	6564		Bedford Hall	290	0.18
	33973		Hogarth Crescent	325	0.20
	6914		Devonshire Road	412	0.26
	6568		Beaconsfield Road	313	0.19
	6569		Selhurst New Road	333	0.21
	6570		Selhurst Station	339	0.21
	6571		Clifton Road	355	0.22
	6572		Park Road	248	0.15
	BP5253		Rusell Court	211	0.13
NDJNCT	6575		South Norwood Clock Tower	196	0.12
	6576		Portland Road	189	0.12
	6578		Sunnybank	497	0.31
	6580		Selby Road	392	0.24
	6581		Anerley / The Mitre	224	0.14
	6582		Samos Road	136	0.08
ANERRH	27557		Croydon Road / Elmers End Road	240	0.15
	BP2760		Maple Road	218	0.14
	6594		Seymour Villas	220	0.14
	6595		Anerley Road / Anerley Station	273	0.17
	20751		Anerley Park	193	0.12
	6597		Thicket Road	176	0.11
	6599		Crystal Palace Station	406	0.25
	6593		Anerley Hill / Crystal Palace	410	0.25
CPALBS	940		Crystal Palace Parade	151	0.09
CPALBS S	CPALBS S		CRYSTAL PALACE BUS STATION	0	0.00
TOTAL ROUTE MILEAGE - BACK DIRECTION				18887	11.74
				metres	miles