

7. Service Specification

Route: 67

QC40701

This Service Specification forms section 7 of the ITT and should be read in conjunction with the ITT document, Version 1 dated 29 September 2011.

You are formally invited to tender for the provision of the bus service detailed below and in accordance with this Service Specification. Tenderers must ensure that a Compliant Tender is submitted and this will only be considered for evaluation if all parts of the Tender documents, as set out in section 11, have been received by the Corporation by the Date of Tender. The Tender must be fully completed in the required format, in accordance with the Instructions to Tenderers. A Compliant Tender must comply fully with the requirements of the Framework Agreement; adhere to the requirements of the Service Specification; and reflect the price of operating the Services with new vehicles.

Terminus Points	Wood Green Station, High Road to Aldgate Station
Contract Basis	Incentivised
Commencement Date	27 th April 2013
Vehicle Type	87 capacity, dual door, double deck buses
Current Maximum Approved Dimensions	10.6 metres long and 2.55 metres wide
New Vehicles Mandatory	Yes
Hybrid Price Required	Yes
Sponsored Route	No
Minimum Performance Standard	Average Excess Wait Time - No more than 1.10 minutes
Extension Threshold	Average Excess Wait Time Threshold - 0.95 minutes
Advertising Rights	Operator
Minimum Operated Mileage Standard	No less than 98.00%

The Date of Tender for this ITT is: No later than 12 Noon on 16th April 2012

SERVICE SPECIFICATION

- 1) SERVICE SPEC - ROUTE SPECIFICATION INFORMATION
- 2) NOTES
- 3) SCHEDULE REQUIREMENTS & PINCHPOINTS
- 4) OPERATIONAL CONSIDERATIONS
- 5) ROUTE RECORD, CURRENT PERFORMANCE, QSI BY TIME OF DAY, IBUS MILEAGE & QSI POINTS

2) NOTES

Proposed Changes:

At this time, no changes are proposed to the existing service for introduction prior to the commencement of the new Route Agreement for Route No. 67.

Tenderers should note that there are no changes proposed as part of this Service Specification for Route No. 67.

3) SCHEDULE REQUIREMENTS & PINCHPOINTS

3.1) MONDAY TO FRIDAY SCHEDULE REQUIREMENTS & PINCHPOINTS

Wood Green Station, High Road to Aldgate Station			Aldgate Bus Station to Wood Green Station, High Road		
First departure no later than 0440.			First departure no later than 0525.		
0435 - 0510	Every 15 minutes		0520 - 0555	Every 15 minutes	
0511 - 0610	Every 12 minutes		0556 - 0655	Every 12 minutes	
0611 - 1940	Every 10 minutes		0656 - 1935	Every 10 minutes	
1941 - 2040	Every 12 minutes		1936 - 2035	Every 12 minutes	
2041 - 2400	Every 15 minutes		2036 - 0025	Every 15 minutes	
Last departure no earlier than 2355.			Last departure no earlier than 0020.		
Pinchpoints					
Shoreditch Church	0705 - 0905	10 minutes	West Green Road, Black Boy Lane	0730 - 0900	10 minutes
	1500 - 1630	10 minutes		1500 - 1630	10 minutes

3.2) SATURDAY AND GOOD FRIDAY SCHEDULE REQUIREMENTS & PINCHPOINTS

Wood Green Station, High Road to Aldgate Station			Aldgate Bus Station to Wood Green Station, High Road		
First departure no later than 0440.			First departure no later than 0525.		
0435 - 0620	Every 20 minutes		0520 - 0705	Every 20 minutes	
0621 - 0805	Every 15 minutes		0706 - 0735	Every 15 minutes	
0806 - 0840	Every 12 minutes		0736 - 0900	Every 12 minutes	
0841 - 1840	Every 10 minutes		0901 - 1850	Every 10 minutes	
1841 - 1940	Every 12 minutes		1851 - 1950	Every 12 minutes	
1941 - 2400	Every 15 minutes		1951 - 0025	Every 15 minutes	
Last departure no earlier than 2355.			Last departure no earlier than 0020.		
Pinchpoints					
Shoreditch Church	0920 - 1100	10 minutes	West Green Road, Black Boy Lane	0915 - 0940	12 minutes
				0941 - 1105	10 minutes

3) SCHEDULE REQUIREMENTS & PINCHPOINTS - continued

3.3) SUNDAY AND PUBLIC HOLIDAY SCHEDULE REQUIREMENTS & PINCHPOINTS

Wood Green Station, High Road to Aldgate Station			Aldgate Bus Station to Wood Green Station, High Road		
First departure no later than 0535.			First departure no later than 0615.		
0530 - 0655	Every 20 minutes		0610 - 0735	Every 20 minutes	
0656 - 0855	Every 15 minutes		0736 - 0905	Every 15 minutes	
0856 - 1855	Every 12 minutes		0906 - 1905	Every 12 minutes	
1856 - 2400	Every 15 minutes		1906 - 0025	Every 15 minutes	
Last departure no earlier than 2355.			Last departure no earlier than 0020.		
Pinchpoints					
Shoreditch Church	1005 - 1130	12 minutes	West Green Road, Black Boy Lane	1000 - 1135	12 minutes

3.4) BOXING DAY SCHEDULE REQUIREMENTS & PINCHPOINTS

Wood Green Station, High Road to Aldgate Station			Aldgate Bus Station to Wood Green Station, High Road		
First departure no later than 0755.			First departure no later than 0835.		
0750 - 0855	Every 15 minutes		0830 - 0905	Every 15 minutes	
0856 - 1855	Every 12 minutes		0906 - 1905	Every 12 minutes	
1856 - 2400	Every 15 minutes		1906 - 0025	Every 15 minutes	
Last departure no earlier than 2355.			Last departure no earlier than 0020.		
Pinchpoints					
Shoreditch Church	1005 - 1130	12 minutes	West Green Road, Black Boy Lane	1000 - 1135	12 minutes

4) OPERATIONAL CONSIDERATIONS

- 4.1) Route No. 67 should be separated from Route Nos. 149 & 243 between Stamford Hill Broadway and Shoreditch Church.
- 4.2) When compiling schedules Tenderers are asked to consider passengers making connections to other services at the following locations:
Wood Green LU station, Turnpike Lane LU station, Stoke Newington Rail station, Rectory Road Rail Station, Dalston Kingsland Overground station, Dalston Junction Overground station, Haggerston Overground Station, Hoxton Overground Station, Shoreditch High Street Overground Station, Aldgate East and Aldgate LU station.
- 4.3) Route No. 67 can suffer unpredictable traffic delays in the Wood Green, Stoke Newington and Aldgate areas.
- 4.4) A proposal exists for the re-development of St. Ann's Hospital. This will affect demand on the route.

4) OPERATIONAL CONSIDERATIONS - continued

- 4.5) An extension of the London Overground network from Dalston Junction to Clapham Junction via Surrey Quays will complete the London Overground orbital railway around the Capital. When the line opens in December 2012, services will run between Dalston Junction and Clapham Junction via Surrey Quays, stopping at all stations in between. Southern's South London line running between Victoria and London Bridge will close in December 2012. Route No. 67 will be kept under review as more data becomes available.

5) ROUTE RECORD, CURRENT PERFORMANCE, QSI BY TIME OF DAY, IBUS MILEAGE & QSI POINTS

- 5.1) ROUTE RECORD
As per Busnet Printout.
- 5.2) CURRENT PERFORMANCE
As per current print out.
- 5.3) QSI BY TIME OF DAY
As per current print out.
- 5.4) IBUS MILEAGE & QSI POINTS
As per current print out.

LONDON BUSES - ROUTE DESCRIPTION

ROUTE 67: Wood Green Station - Aldgate Station

Date of Structural Change: 27 April 2013.

Date of Service Change: 27 April 2013.

Reason for Issue: New contract, not yet awarded.

STREETS TRAVERSED

Towards Aldgate Station: Wood Green High Road, Green Lanes, West Green Road, Black Boy Lane, St Ann's Road, Tottenham High Road, Stamford Hill, Northwold Road, Rectory Road, Manse Road, Evering Road, Stoke Newington Road, Kingsland High Street, Kingsland Road, Shoreditch High Street, Commercial Street, Whitechapel High Street, Aldgate High Street, Minories.

Towards Wood Green Station: Aldgate Bus Station, Aldgate High Street, Houndsditch, St Botolph Street, Middlesex Street, Whitechapel High Street, Commercial Street, Shoreditch High Street, Kingsland Road, Kingsland High Street, Stoke Newington Road, Stoke Newington High Street, Stamford Hill, Tottenham High Road, St Ann's Road, Black Boy Lane, West Green Road, Alfoxton Avenue, Green Lanes, Wood Green High Road.

AUTHORISED STANDS, CURTAILMENT POINTS, & BLIND DESCRIPTIONS

Please note that only stands, curtailment points, & blind descriptions as detailed in this contractual document may be used.

WOOD GREEN, REDVERS ROAD [SOUTH]

Public stand for one bus on Route 67 on east side (offside) of Redvers Road commencing level with south side of Buller Road and extending 20 metres south.

Buses proceed from Wood Green High Road via Gladstone Avenue, Moselle Avenue and Redvers Road to stand, departing via Redvers Road and Lordship Lane to Wood Green High Road. Set down in Wood Green High Road, at Stop HB (30743 - Wood Green Station <>, Last Stop on LOR: 30743 - Wood Green Station <>) and pick up in Wood Green High Road, at Stop G (BP1795 - Lordship Lane, First Stop on LOR: BP1795 - Lordship Lane).

AVAILABILITY:	At any time.
OPERATING RESTRICTIONS:	No more than 1 bus on Route 67 should be scheduled to stand at any one time.
MEAL RELIEFS:	No meal relief vehicles to stand at any time.
FERRY VEHICLES:	No ferry vehicles to park on stand at any time.
BLIND DISPLAY:	Wood Green.
OTHER INFORMATION:	Council toilet facilities available 0900-1730 daily.

WEST GREEN ROAD, GREEN LANES (from ALDGATE STATION)

Public stand for 2 buses on north side of West Green Road outside Barker House commencing 14 metres east of lamp standard No. WG96P and extending 21.1 metres west.

Buses proceed from Alfoxton Avenue via Green Lanes and West Green Road to stand, departing to West Green Road. Set down in Alfoxton Avenue, at stop G (33971 - Willow Walk, Last Stop on LOR: 33971 - Willow Walk) and pick up in West Green Road, at stop W (26973 - Willow Walk, First Stop on LOR: 26973 - Willow Walk).

AVAILABILITY:	At any time.
OPERATING RESTRICTIONS:	Unscheduled curtailments only.
MEAL RELIEFS:	No meal relief vehicles to stand at any time.
FERRY VEHICLES:	No ferry vehicles to park on stand at any time.
BLIND DISPLAY:	Turnpike Lane Station.

WEST GREEN ROAD, BLACK BOY LANE (from ALDGATE STATION)

Buses proceed from Black Boy Lane via West Green Road, Philip Lane, Spur Road and West Green Road departing to Black Boy Lane. Set down in Black Boy Lane, at Stop H (26443 - Abbotsford Avenue, Last Stop on LOR: 26443 - Abbotsford Avenue) and pick up in Black Boy Lane, at Stop W (26444 - Abbotsford Avenue, First Stop on LOR: 26444 - Abbotsford Avenue).

AVAILABILITY: At any time.
OPERATING RESTRICTIONS: **Turning Point Only - Buses must not stand**
BLIND DISPLAY: West Green.

STAMFORD HILL, ROOKWOOD ROAD, EAST SIDE (from Wood Green Station)

Public stand for 3 buses in two sections (16.5 and 24.5 metres) on east side of Rookwood Road outside Stamford Hill Bus Garage commencing level with lamp standard No. 3 and extending overall 77.5 metres north.

Buses proceed from Stamford Hill via Egerton Road and Rookwood Road to stand, departing via Rookwood Road and Clapton Common to Stamford Hill. Set down in Stamford Hill, at Stop SK (25904 - Egerton Road, Last Stop on LOR: 25904 - Egerton Road) and pick up in Stamford Hill, at Stop SE (789 - Egerton Road, First Stop on LOR: 789 - Egerton Road).

AVAILABILITY: At any time.
OPERATING RESTRICTIONS: Unscheduled curtailments only.
MEAL RELIEFS: No meal relief vehicles to stand at any time.
FERRY VEHICLES: No ferry vehicles to park on stand at any time.
BLIND DISPLAY: Stamford Hill.

STOKE NEWINGTON COMMON, SOUTH SIDE

Public stand in Stoke Newington Common in 2 parts.

1 - On south side, commencing behind the 33m bus stop cage and extending 53m east.

2 - Overflow stand on north side (offside), commencing at lamp standard No 4 and extending 45 metres east.

From Aldgate Station.

Buses proceed from Stoke Newington High Street via Northwold Road and Stoke Newington Common to stand, departing via Stoke Newington Common to Rectory Road. Set down in Stoke Newington High Street, at Stop X (R0365 - Stoke Newington High St / Garnham St, Last Stop on LOR: R0365 - Stoke Newington High St / Garnham St) and pick up in Rectory Road, at Stop L (33396 - Rectory Road / Brooke Road, First Stop on LOR: 33396 - Rectory Road / Brooke Road).

From Wood Green Station.

Buses proceed from Northwold Road via Stoke Newington Common to stand, departing via Stoke Newington Common, Rectory Road, Manse Road and Evering Road to Stoke Newington High Street. Set down in Northwold Road, at Stop D (BP3194 - Northwold Road / Stoke Newington Common, Last Stop on LOR: BP3194 - Northwold Road / Stoke Newington Common) and pick up in Stoke Newington High Street, at Stop R (2087 - Stoke Newington Police Station, First Stop on LOR: 2087 - Stoke Newington Police Station).

AVAILABILITY:	At any time.
OPERATING RESTRICTIONS:	Unscheduled curtailments only.
MEAL RELIEFS:	No meal relief vehicles to stand at any time.
FERRY VEHICLES:	No ferry vehicles to park on stand at any time.
BLIND DISPLAY:	Stoke Newington.

STOKE NEWINGTON, EVERING ROAD (from Wood Green Station)

Public stand in Evering Road, commencing 7 metres east of lamp standard No 6 opposite flats 17-23 and extending 50 metres east.

Buses proceed from Manse Road via Evering Road to stand, departing via Evering Road to Stoke Newington High Street. Set down in Manse Road, at Stop N (33413 - Manse Road, Last Stop on LOR: 33413 - Manse Road) and pick up in Stoke Newington High Street, at Stop R (2087 - Stoke Newington Police Station, First Stop on LOR: 2087 - Stoke Newington Police Station).

AVAILABILITY:	At any time.
OPERATING RESTRICTIONS:	Unscheduled curtailments only.
MEAL RELIEFS:	No meal relief vehicles to stand at any time.
FERRY VEHICLES:	No ferry vehicles to park on stand at any time.
BLIND DISPLAY:	Stoke Newington.

DALSTON, HERTFORD ROAD

Public stand for two buses in Hertford Road, commencing 10 metres south of a point opposite the south flank wall of Nos 87/95 and extending 25 metres north.

From Aldgate Station.

Buses proceed from Kingsland Road via Enfield Road and Hertford Road to stand, departing via Hertford Road and Downham Road to Kingsland Road. Set down in Kingsland Road, at Stop KE (29730 - Haggerston Station # / Downham Road, Last Stop on LOR: 29730 - Haggerston Station # / Downham Road) and pick up in Kingsland Road, at Stop KJ (2100 - Haggerston Station # / Downham Road, First Stop on LOR: 2100 - Haggerston Station # / Downham Road).

From Wood Green Station.

Buses proceed from Kingsland Road via Enfield Road and Hertford Road to stand, departing via Hertford Road and Downham Road to Kingsland Road. Set down in Kingsland Road, at Stop KH (1111 - Middleton Road, Last Stop on LOR: 1111 - Middleton Road) and pick up in Kingsland Road, at Stop KF (4670 - Middleton Road, First Stop on LOR: 4670 - Middleton Road).

AVAILABILITY:	At any time.
OPERATING RESTRICTIONS:	Unscheduled curtailments only.
MEAL RELIEFS:	No meal relief vehicles to stand at any time.
FERRY VEHICLES:	No ferry vehicles to park on stand at any time.
BLIND DISPLAY:	Dalston.

SHOREDITCH HIGH STREET

From Aldgate Station.

Buses proceed from Shoreditch High Street via Old Street, Curtain Road and Great Eastern Street departing to Commercial Street. Set down in Shoreditch High Street, at Stop P (BP3475 - Shoreditch Church, Last Stop on LOR: BP3475 - Shoreditch Church) and pick up in Commercial Street, at Stop H (13485 - Commercial Street / Elder Street, First Stop on LOR: 13485 - Commercial Street / Elder Street).

From Wood Green Station.

Buses proceed from Shoreditch High Street via Great Eastern Street, Curtain Road and Old Street departing to Kingsland Road. Set down in Shoreditch High Street, at Stop N (33346 - Shoreditch High Street Station #, Last Stop on LOR: 33346 - Shoreditch High Street Station #) and pick up in Kingsland Road, at Stop V (29596 - Kingsland Road / Waterson Street, First Stop on LOR: 29596 - Kingsland Road / Waterson Street).

AVAILABILITY:	At any time.
OPERATING RESTRICTIONS:	Turning Point Only - Buses must not stand
BLIND DISPLAY:	Shoreditch.

ALDGATE BUS STATION

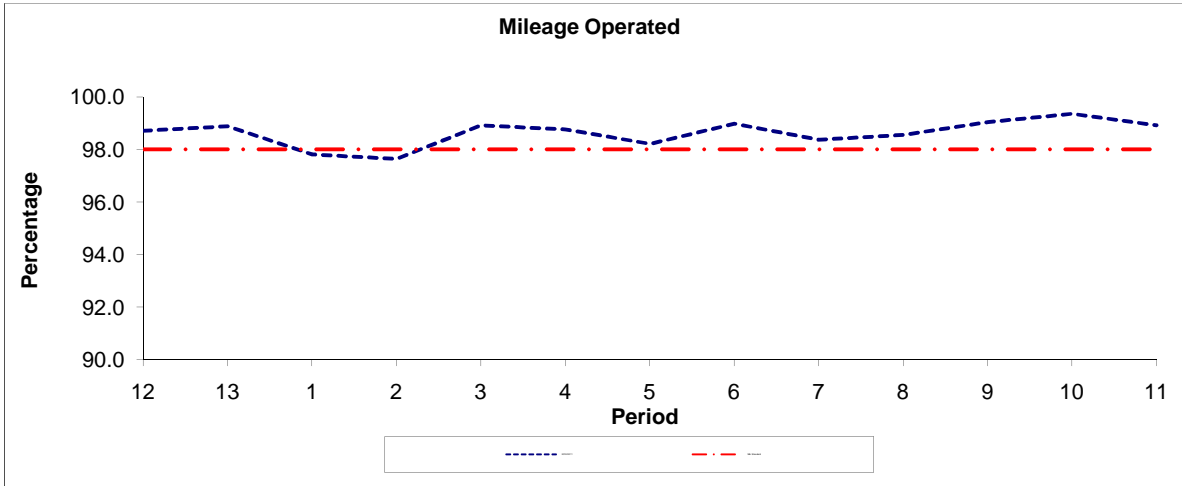
Private stand for 16 buses in marked bays in Aldgate Bus Station on south side of Aldgate High Street.

Buses proceed from Minories via Aldgate Bus Station to stand, departing to Aldgate Bus Station. Set down in Minories, at Stop H (8583 - Aldgate Bus Station, Last Stop on LOR: 8583 - Aldgate Bus Station) and pick up in Aldgate Bus Station, at Stop L (36688 - Aldgate Bus Station, First Stop on LOR: 36688 - Aldgate Bus Station).

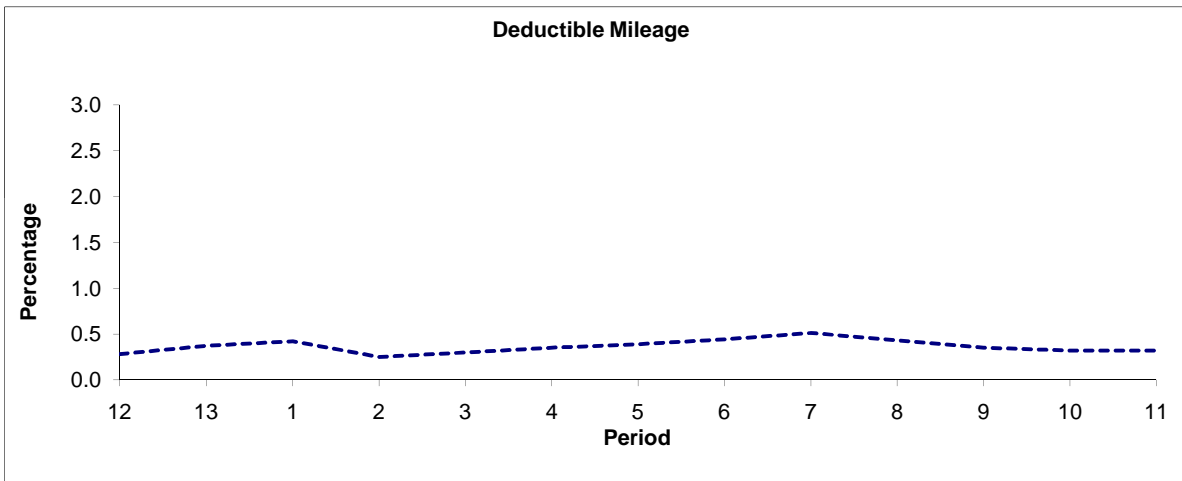
AVAILABILITY:	At any time.
OPERATING RESTRICTIONS:	No more than 2 buses on Route 67 should be scheduled to stand at any one time.
MEAL RELIEFS:	No meal relief vehicles to stand at any time.
FERRY VEHICLES:	No ferry vehicles to park on stand at any time.
BLIND DISPLAY:	Aldgate.
OTHER INFORMATION:	LBSL toilet facilities available 24 hours.

PART B - PERFORMANCE STATISTICS

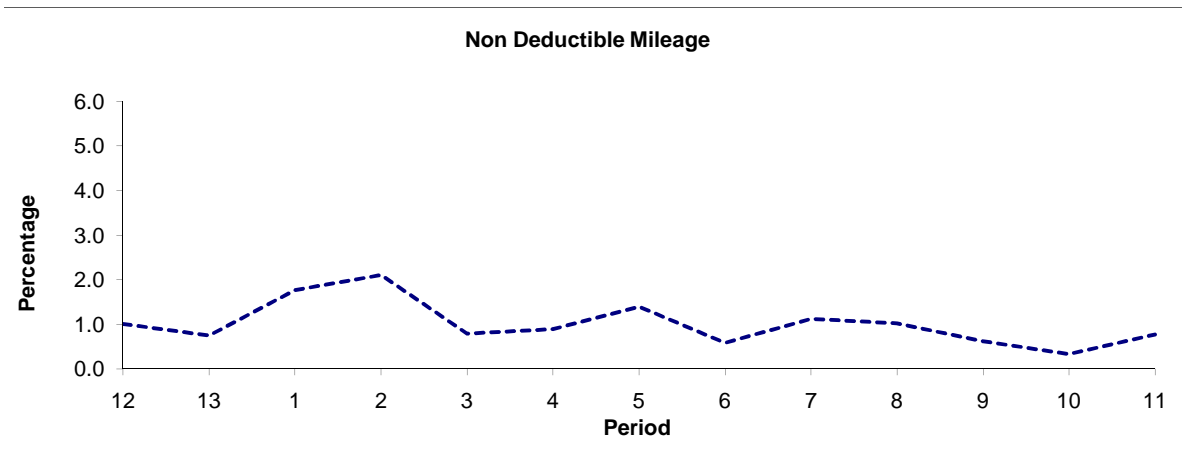
Route 67



Period	12	13	1	2	3	4	5	6	7	8	9	10	11
2010/2011	98.71	98.88	97.81	97.64	98.91	98.76	98.21	98.98	98.37	98.55	99.03	99.35	98.91
Min Standard	98.00	98.00	98.00	98.00	98.00	98.00	98.00	98.00	98.00	98.00	98.00	98.00	98.00



Period	12	13	1	2	3	4	5	6	7	8	9	10	11
2010/2011	0.28	0.37	0.42	0.25	0.30	0.35	0.39	0.44	0.51	0.43	0.35	0.32	0.32

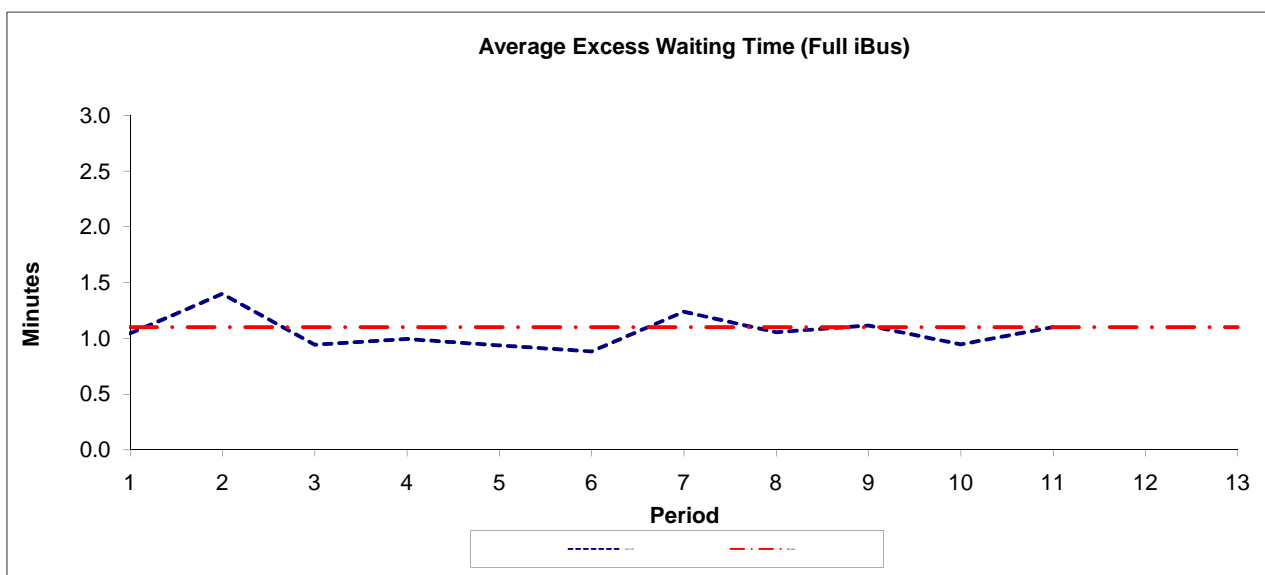


Period	12	13	1	2	3	4	5	6	7	8	9	10	11
2010/2011	1.01	0.75	1.77	2.11	0.79	0.89	1.40	0.58	1.12	1.02	0.62	0.33	0.77

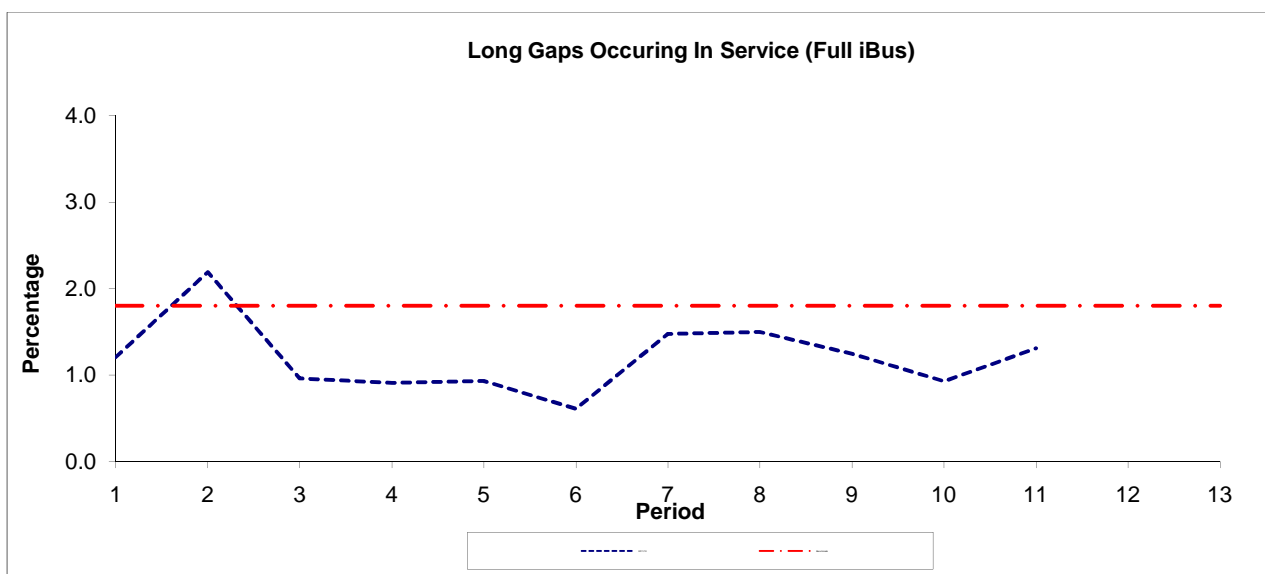
Note : Mileage is based on 4 weeks data

PART B - PERFORMANCE STATISTICS

Route 67



Period	1	2	3	4	5	6	7	8	9	10	11	12	13
2011/12	1.04	1.40	0.94	0.99	0.94	0.88	1.24	1.05	1.12	0.95	1.10		
Min Std	1.10	1.10	1.10	1.10	1.10	1.10	1.10	1.10	1.10	1.10	1.10	1.10	1.10



Period	1	2	3	4	5	6	7	8	9	10	11	12	13
2011/12	1.21	2.19	0.96	0.91	0.93	0.61	1.47	1.50	1.25	0.93	1.31		
Benchmark	1.80	1.80	1.80	1.80	1.80	1.80	1.80	1.80	1.80	1.80	1.80	1.80	1.80

Note : Reliability is actual performance under full iBus (4 weeks data).
 Minimum Standards and Benchmarks are those applicable under the new contract.

ROUTE 67 - QUALITY OF SERVICE INDICATORS BY TIME OF DAY
QUARTERS 1 to 3 2011/12 (01/04/11 - 09/12/11) Based on Full iBus

MONDAY - FRIDAY

Time Period	Expected Buses	% Observed	Scheduled Waiting Time (SWT) (mins)	Excess Waiting Time (EWT) (mins)	Actual Waiting Time (AWT) (mins)	Probability of Waiting < 10 mins (%)	Probability of Waiting 10-20 mins (%)	Probability of Waiting 20-30 mins (%)	Probability of Waiting > 30 mins (%)	Long Gaps (%)	Maximum Gap (mins)
0500 - 0700	18,679.	99.5	6.05	0.57	6.63	81.5	17.9	0.6	0.0	0.2	55.7
0700 - 1000	42,469.	98.6	4.85	0.75	5.60	86.0	13.4	0.6	0.0	0.7	47.4
1000 - 1300	41,021.	99.0	5.00	0.85	5.85	84.3	15.0	0.7	0.0	0.7	49.0
1300 - 1600	40,716.	97.4	4.97	1.08	6.05	82.0	16.9	1.0	0.1	1.1	47.1
1600 - 1900	40,588.	98.2	4.97	1.47	6.44	79.3	18.6	1.8	0.3	2.1	55.4
1900 - 2200	34,598.	97.5	5.74	1.21	6.95	73.9	23.3	2.3	0.5	1.7	76.3
2200 - 2400	18,027.	99.2	7.37	0.95	8.32	64.7	31.7	3.0	0.5	0.6	66.1
Summary	236,098.	98.3	5.17	1.06	6.23	80.9	17.7	1.3	0.2	1.2	76.3

SATURDAY

Time Period	Expected Buses	% Observed	Scheduled Waiting Time (SWT) (mins)	Excess Waiting Time (EWT) (mins)	Actual Waiting Time (AWT) (mins)	Probability of Waiting < 10 mins (%)	Probability of Waiting 10-20 mins (%)	Probability of Waiting 20-30 mins (%)	Probability of Waiting > 30 mins (%)	Long Gaps (%)	Maximum Gap (mins)
0500 - 0700	2,314.	97.2	9.66	0.51	10.17	55.4	38.8	5.5	0.3	0.6	55.5
0700 - 1000	7,096.	100.3	5.92	0.54	6.47	81.3	18.0	0.7	0.0	0.2	40.8
1000 - 1300	8,370.	98.5	5.00	0.60	5.60	86.9	12.7	0.3	0.1	0.4	43.7
1300 - 1600	8,244.	98.5	5.00	0.89	5.89	83.6	15.4	0.9	0.1	1.0	43.9
1600 - 1900	8,428.	98.8	4.93	0.97	5.90	83.2	16.1	0.7	0.0	0.9	29.9
1900 - 2200	6,101.	97.3	6.59	1.49	8.08	65.3	29.0	4.8	0.8	1.8	53.3
2200 - 2400	3,705.	98.4	7.36	1.60	8.96	61.3	32.2	5.3	1.3	1.4	49.6
Summary	44,258.	98.6	5.51	0.89	6.40	80.1	18.2	1.5	0.2	0.8	55.5

SUNDAY AND BANK HOLIDAYS

Time Period	Expected Buses	% Observed	Scheduled Waiting Time (SWT) (mins)	Excess Waiting Time (EWT) (mins)	Actual Waiting Time (AWT) (mins)	Probability of Waiting < 10 mins (%)	Probability of Waiting 10-20 mins (%)	Probability of Waiting 20-30 mins (%)	Probability of Waiting > 30 mins (%)	Long Gaps (%)	Maximum Gap (mins)
0500 - 0700	1,607.	97.4	9.97	0.10	10.07	65.9	28.4	4.8	0.8	2.2	47.3
0700 - 1000	6,520.	99.6	7.21	0.45	7.66	70.9	27.6	1.4	0.1	0.1	43.1
1000 - 1300	8,290.	98.9	5.78	0.70	6.48	78.7	20.5	0.8	0.1	0.3	60.3
1300 - 1600	7,973.	95.8	5.92	1.45	7.38	71.5	25.1	3.0	0.4	1.4	50.3
1600 - 1900	8,214.	98.1	5.88	1.60	7.48	71.9	24.4	3.2	0.5	1.8	50.3
1900 - 2200	6,693.	99.8	7.13	1.36	8.49	63.6	30.5	4.7	1.2	1.6	59.0
2200 - 2400	4,436.	100.1	7.41	0.70	8.11	65.5	31.9	2.3	0.3	0.3	46.9
Summary	43,733.	98.5	6.34	1.15	7.49	71.4	25.5	2.7	0.4	1.1	60.3

ALL DAYS

Time Period	Expected Buses	% Observed	Scheduled Waiting Time (SWT) (mins)	Excess Waiting Time (EWT) (mins)	Actual Waiting Time (AWT) (mins)	Probability of Waiting < 10 mins (%)	Probability of Waiting 10-20 mins (%)	Probability of Waiting 20-30 mins (%)	Probability of Waiting > 30 mins (%)	Long Gaps (%)	Maximum Gap (mins)
0500 - 0700	22,600.	99.1	6.67	0.53	7.20	77.8	20.8	1.3	0.1	0.4	55.7
0700 - 1000	56,085.	99.0	5.06	0.72	5.77	84.8	14.5	0.6	0.0	0.6	47.4
1000 - 1300	57,681.	98.9	5.09	0.79	5.89	84.1	15.3	0.6	0.1	0.6	60.3
1300 - 1600	56,933.	97.3	5.08	1.09	6.17	81.1	17.6	1.2	0.1	1.1	50.3
1600 - 1900	57,230.	98.3	5.05	1.43	6.48	79.0	18.9	1.8	0.3	1.9	55.4
1900 - 2200	47,392.	97.8	6.00	1.26	7.27	71.7	24.9	2.9	0.6	1.7	76.3
2200 - 2400	26,168.	99.2	7.37	1.00	8.37	64.4	31.8	3.2	0.6	0.7	66.1
Summary	324,089.	98.4	5.33	1.05	6.38	79.9	18.5	1.4	0.2	1.2	76.3

Transport for London - Mileage and QSI Locations

Route 67
 Service change 21592
 Date 04/10/2011

Reason for Issue

Version Detail

Locations shaded in blue denote QSI points under Full iBus

OUT DIRECTION				
Timing Point Code	Stop Number	Stop Name	Metres	Miles
WDGNHR	BP1795	Lordship Lane		
	BP2778	Brampton Park Road	449	0.28
	70351	Coleraine Road	256	0.16
TLSNGL	3617	Turnpike Lane Station	233	0.14
	26973	Willow Walk	271	0.17
	16088	Stanley Road	202	0.13
	16090	West Green Primary School	380	0.24
WESGBB	16092	Black Boy Lane	185	0.11
	26444	Abbotsford Avenue	346	0.21
	26442	Chestnuts Primary School	194	0.12
	35608	St Ann's Hospital	194	0.12
	35609	St Anns Road / Police Station	199	0.12
	35610	Seven Sisters Road / Kerswell Close	388	0.24
	35612	Seven Sisters Road / Plevna Crescent	176	0.11
	35613	Howard Road	253	0.16
	35614	Ermine Road / St Ignatius Church	193	0.12
	25904	Egerton Road	391	0.24
STAMBY	12415	Stamford Hill Broadway	246	0.15
	26361	Stamford Hill Library	263	0.16
	1545	Lynmouth Road	272	0.17
	1116	Stoke Newington Station	306	0.19
	BP3194	Northwold Road / Stoke Newington Common	258	0.16
SNEWRB	33396	Rectory Road / Brooke Road	386	0.24
	33413	Manse Road	357	0.22
	2088	Stoke Newington Road / Amhurst Road	456	0.28
	2092	Princess May Road	306	0.19
	1113	Shacklewell Lane	208	0.13
	BP3253	Sandringham Road	146	0.09
	2093	Dalston Kingsland Station	152	0.09
DALSJC	319	Dalston Junction Station	230	0.14
	2095	Kingsland Road / Forest Road	265	0.16
	1111	Middleton Road	341	0.21
	2100	Haggerston Station / Downham Road	297	0.18
	2103	Laburnum Street	341	0.21
	2105	St Leonard's Hospital	194	0.12
	2107	Hoxton Station / Geffrye Museum	269	0.17
	BP1323	Falkirk Street	198	0.12
SHORCH	13454	Shoreditch Church	194	0.12
	33346	Shoreditch High Street Station	339	0.21
	13485	Commercial Street / Elder Street	377	0.23
	13489	Folgate Street	184	0.11
	37124	Brushfield Street	222	0.14
	13493	Lolesworth Close	159	0.10
	13495	Whitechapel High Street	200	0.12
	BP5244	Aldgate East Station	191	0.12
ALDGSN	8583	Aldgate Bus Station	275	0.17
TOTAL ROUTE MILEAGE - OUT DIRECTION			11942	7.42
			metres	miles

Mileage Update

BACK DIRECTION				
Timing Point Code	Stop Number	Stop Name	Metres	Miles
ALDGBS	36688	Aldgate Bus Station		
	34190	St Botolph Street	319	0.20
	13494	Aldgate East Station	297	0.18
	13492	Lolesworth Close	259	0.16
	13490	Brushfield Street	130	0.08
	13488	Shoreditch High Street Station	252	0.16
	13484	Great Eastern St/Shoreditch High St	192	0.12
	BP3476	Shoreditch High St / Bethnal Green Rd	265	0.16
SHORCH	BP3475	Shoreditch Church	188	0.12
	29596	Kingsland Road / Waterson Street	293	0.18
	2108	Hoxton Station / Geffrye Museum	128	0.08
	BP4547	Pearson Street	355	0.22
	2104	St Leonard's Hospital	130	0.08
	36853	Laburnum Street	176	0.11
	29730	Haggerston Station / Downham Road	290	0.18
	4670	Middleton Road	359	0.22
	2096	Dalston Junction Station / Forest Road	314	0.20
DALSJC	318	Kingsland High St / Dalston Junction	296	0.18
	2094	Dalston Kingsland Station	173	0.11
	4836	Sandringham Road	204	0.13
	2091	Princess May Road	287	0.18
	34888	Amhurst Road	308	0.19
SNEWPS	2087	Stoke Newington Police Station	253	0.16
	626	Brooke Road	278	0.17
	R0365	Stoke Newington High St / Garnham St	262	0.16
	26234	Stoke Newington Station	216	0.13
	1544	Lynmouth Road	365	0.23
	26360	Stamford Hill Library	243	0.15
STAMBY	13453	Stamford Hill Broadway	289	0.18
	789	Egerton Road	193	0.12
	2080	St Ann's Road	259	0.16
	35615	Howard Road	279	0.17
	BP238	Seven Sisters Road / Plevna Cres	304	0.19
	35616	Seven Sisters Road / Kerswell Close	177	0.11
	35617	St Anns Road / Police Station	446	0.28
	35618	St Ann's Hospital	239	0.15
	26441	Chestnuts Primary School	97	0.06
	26443	Abbotsford Avenue	306	0.19
WESGBB	16091	Black Boy Lane	321	0.20
	16089	West Green Primary School	252	0.16
	16982	Stanley Road	284	0.18
	33971	Willow Walk	164	0.10
TLSNGL	29775	Turnpike Lane Station	366	0.23
	9984	Brampton Park Road	396	0.25
	9982	Wood Green Shopping City	282	0.18
WDGNHR	30743	Wood Green Station	203	0.13
TOTAL ROUTE MILEAGE - BACK DIRECTION			11689	7.26
			metres	miles